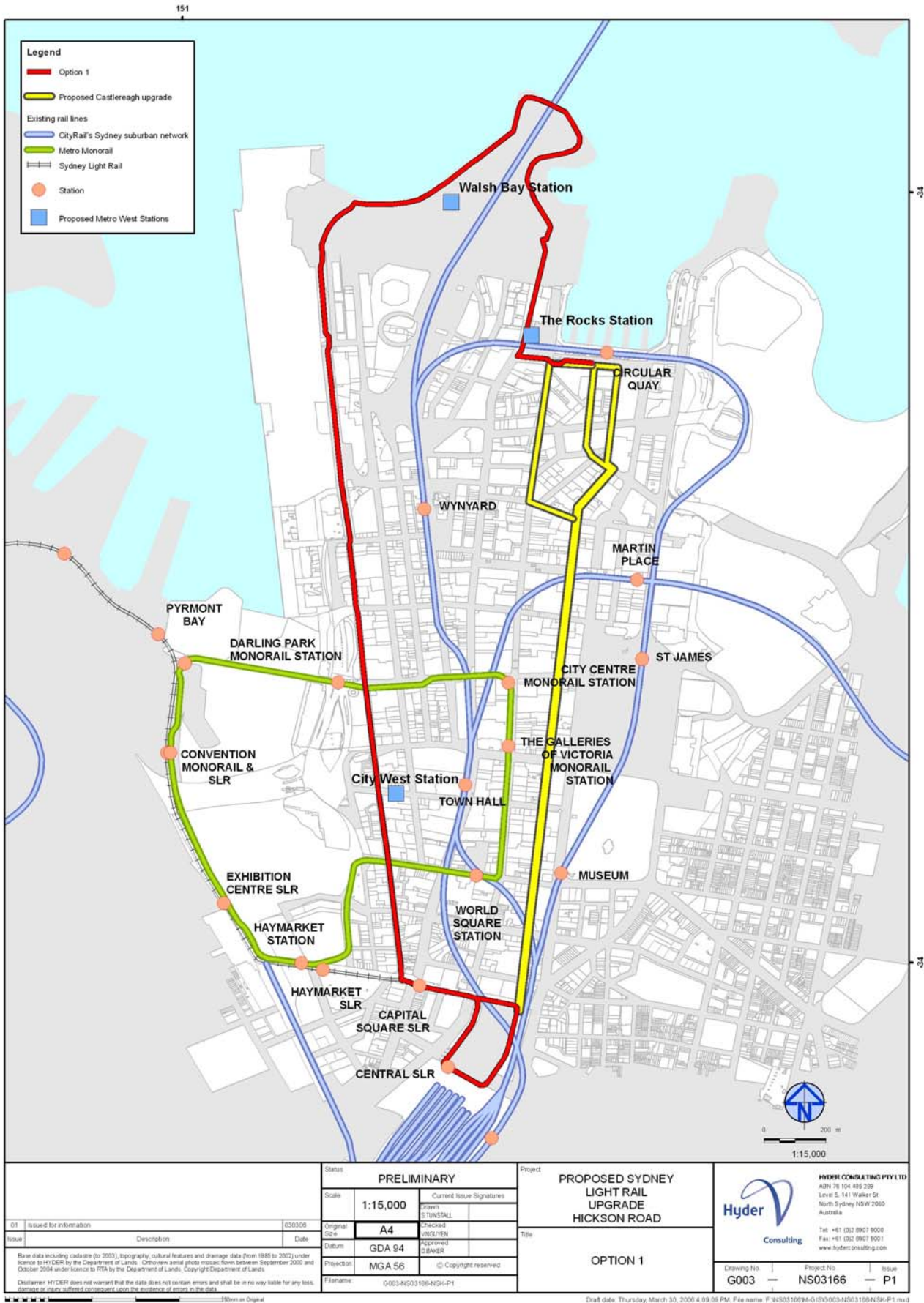


ATTACHMENT C

ATTACHMENT C

**MAPS OF LIGHT RAIL ROUTE
OPTIONS 1 TO 6**

ATTACHMENT C



<p>Issue 01 Issued for information 03/03/06</p>		
Issue	Description	Date
<p>Base data including cadastre (to 2003), topography, cultural features and drainage data from 1985 to 2003) under licence to HYDER by the Department of Lands. Orthorectified aerial photo mosaic from between September 2000 and October 2004 under licence to RTA by the Department of Lands. Copyright Department of Lands.</p>		
<p>Disclaimer: HYDER does not warrant that the data does not contain errors and shall be in no way liable for any loss, damage or other adverse consequences upon the authority of users of this data.</p>		

Status	PRELIMINARY	
Scale	1:15,000	Current Issue Signatures
Original Size	A4	Drawn: S. TUNSTALL
Datum	GDA 94	Checked: M. GIBSON
Projection	MGA 56	Approved: D. BAKER
Filename	G003-NS03166-NSG-P1	

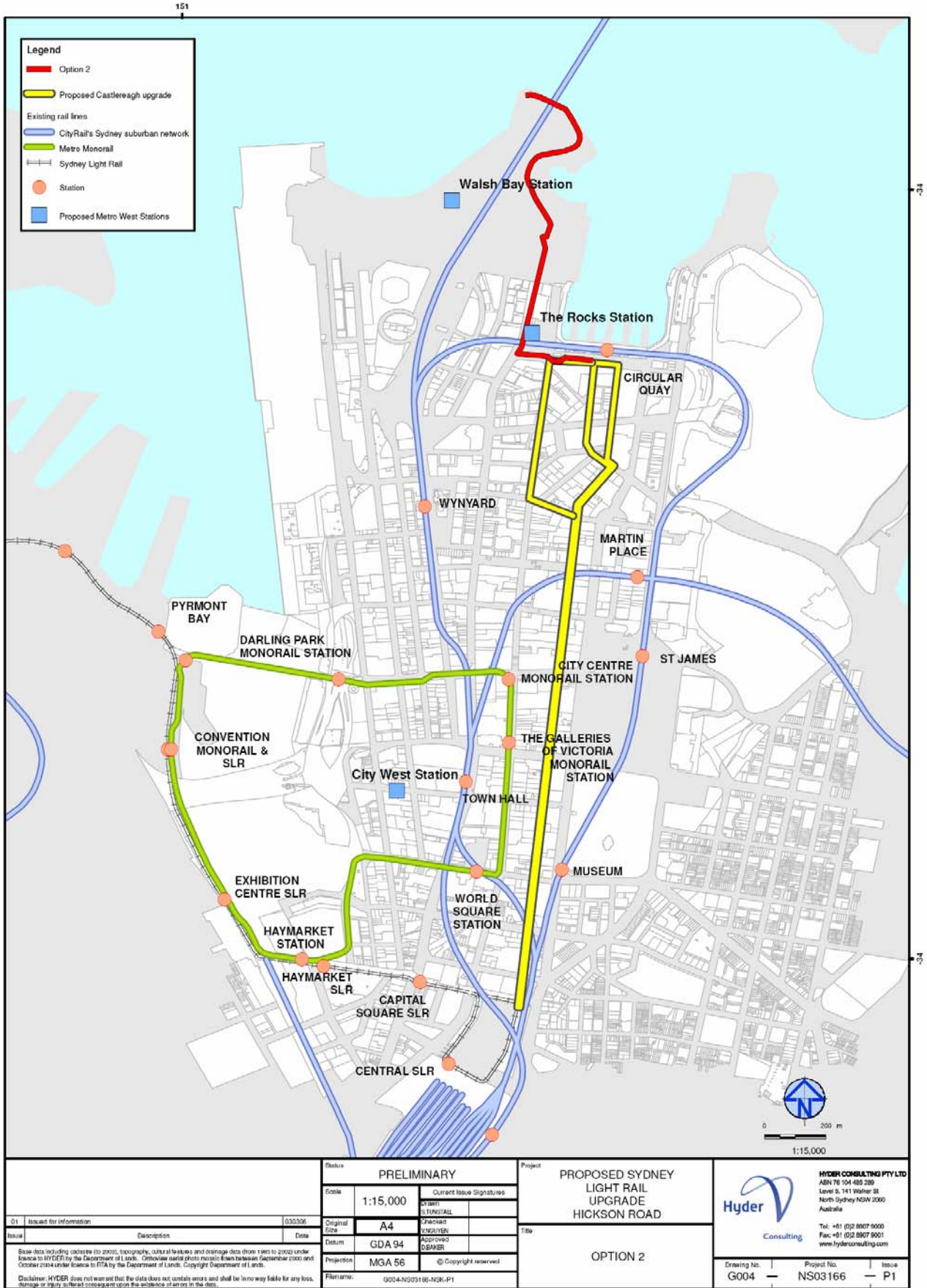
Project	PROPOSED SYDNEY LIGHT RAIL UPGRADE HICKSON ROAD
Title	OPTION 1

HYDER CONSULTING PTY LTD
 ABN 76 104 483 208
 Level 5, 141 Walker St
 North Sydney NSW 2060
 Australia

Tel: +61 (0)2 8907 8000
 Fax: +61 (0)2 8907 8001
 www.hyderconsulting.com

Drawing No	Project No	Issue
G003	NS03166	P1

ATTACHMENT C



Legend	
—	Option 2
—	Proposed Castlereagh upgrade
Existing rail lines	
—	CityRail's Sydney suburban network
—	Metro Monorail
—	Sydney Light Rail
●	Station
■	Proposed Metro West Stations

Sl	Issued for information	Description	Date
01	Issued for information		03/03/06

Base data including cadastre to 2002, topography, cultural features and drainage data from 1980 to 2002 under licence to HYDER by the Department of Land. Orthorectified photo mosaic from between September 2000 and October 2004 under licence to FITA by the Department of Land. Copyright Department of Land.

Disclaimer: HYDER does not warrant that the data does not contain errors and shall be liable for any loss, damage or injury suffered consequent upon the acceptance of errors in the data.

Status	PRELIMINARY
Scale	1:15,000
Original Size	A4
Datum	GDA 94
Projection	MGA 56
Filename	G004-NS03166-NR-P1

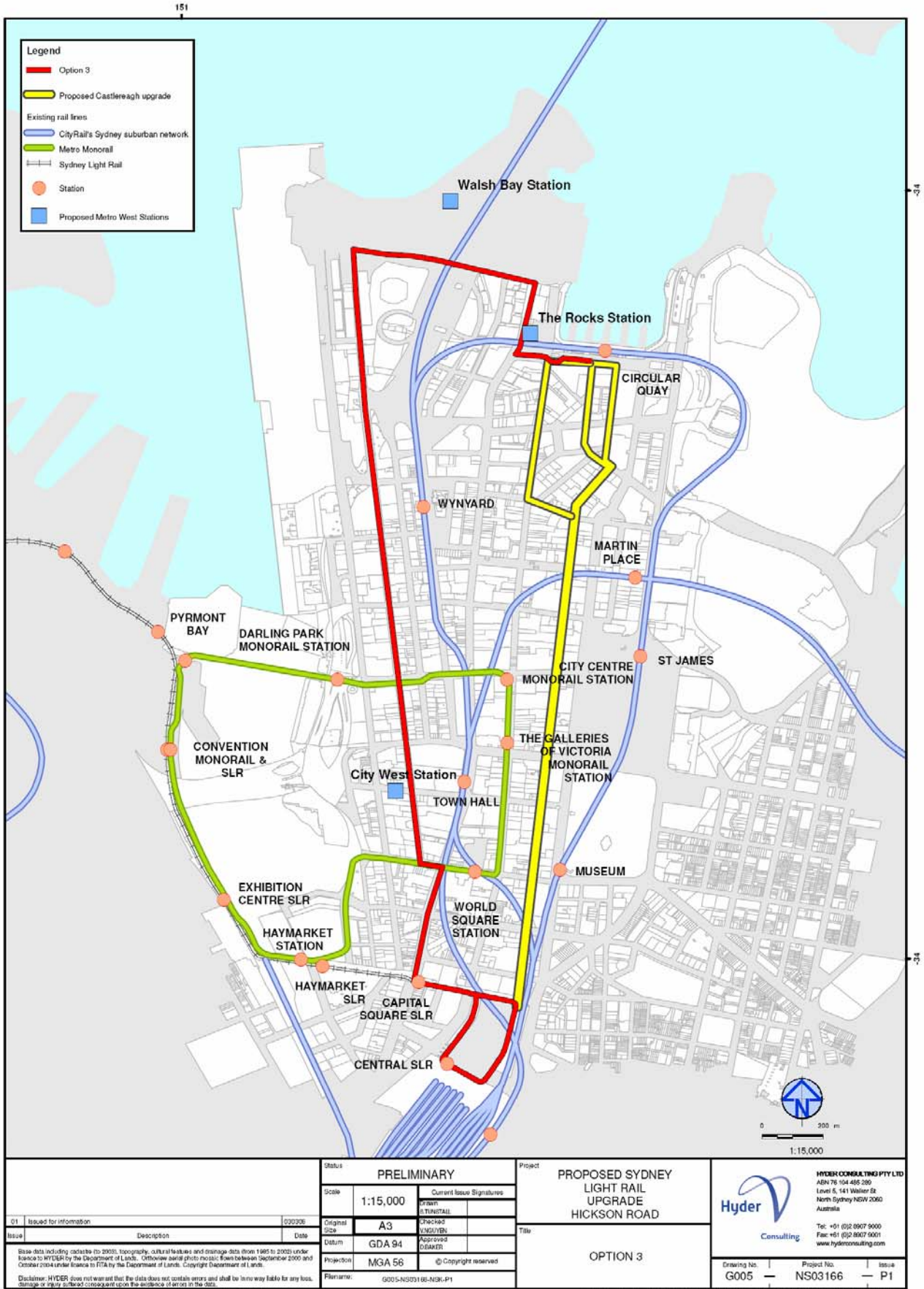
Project	PROPOSED SYDNEY LIGHT RAIL UPGRADE HICKSON ROAD
Title	OPTION 2



HYDER CONSULTING PTY LTD
 ABN 78 104 485 289
 Level 8, 141 Walker St
 North Sydney NSW 2060
 Australia
 Tel: +61 (0)2 8807 9000
 Fax: +61 (0)2 8807 9001
 www.hyderconsulting.com

Drawing No: G004 — Project No: NS03166 — Issue: P1

ATTACHMENT C



01 Issued for information			020306
Issue	Description	Date	
<small>Base data including cadastral to 2003, topography, cultural features and drainage data from 1985 to 2003 under license to HYDER by the Department of Lands. Orthorectified photo mosaic from between September 2000 and October 2004 under license to FITA by the Department of Lands. Copyright Department of Lands.</small>			
<small>Disclaimer: HYDER does not warrant that the data does not contain errors and shall be in no way liable for any loss, damage or injury suffered consequent upon the avoidance of action in the past.</small>			

Status	PRELIMINARY	
Scale	1:15,000	Current Issue Signatures
Original Size	A3	Drawn by: T.METCALL
Datum	GDA 94	Checked: V.KOVYEN
Projection	MGA 56	Approved: G.DAMER
Filename:	G005-NS03166-NSR-P1	

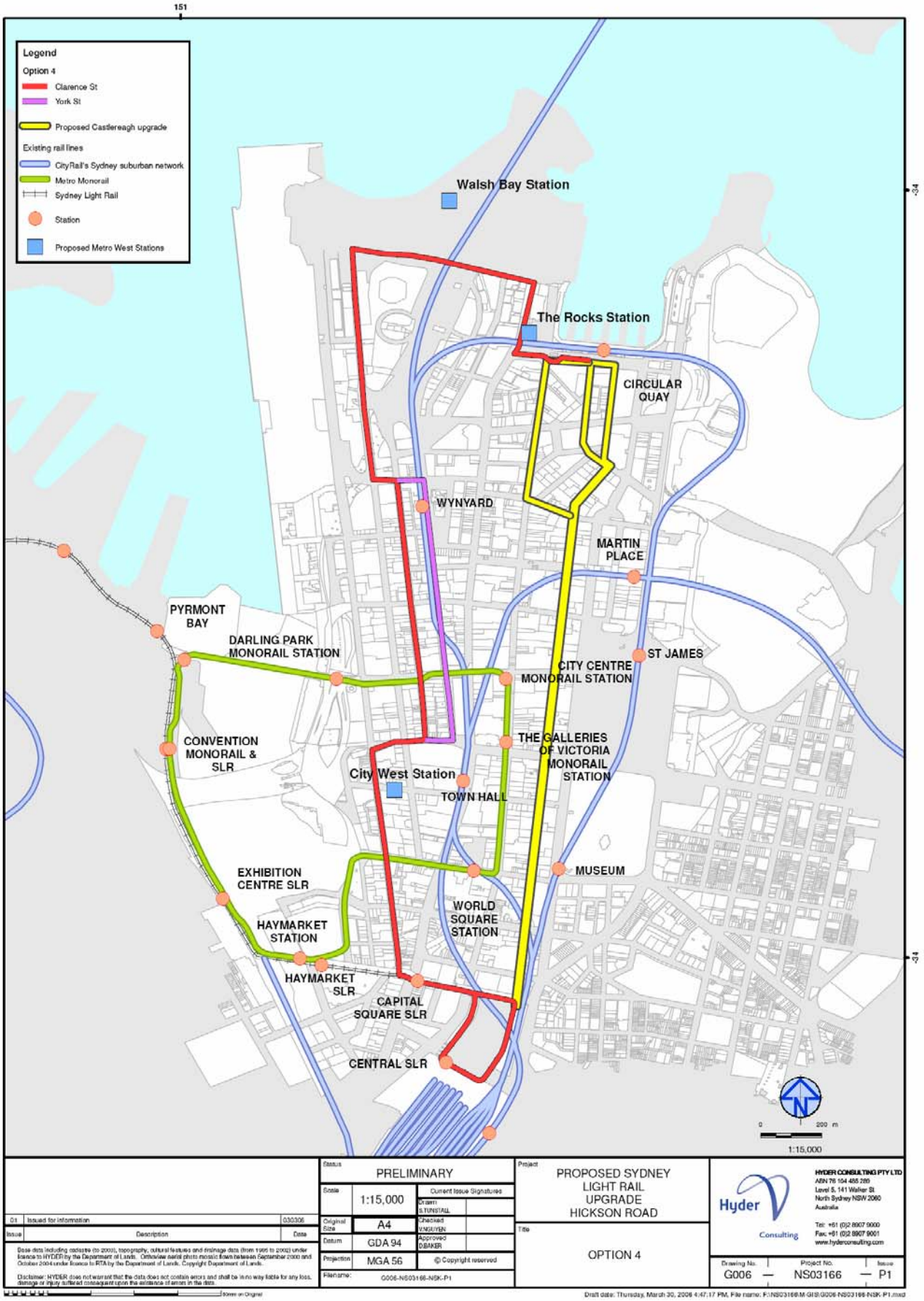
Project	PROPOSED SYDNEY LIGHT RAIL UPGRADE HICKSON ROAD
Title	OPTION 3

HYDER CONSULTING PTY LTD
 ABN 76 104 485 280
 Level 5, 141 Walker St
 North Sydney NSW 2060
 Australia

Tel: +61 (0)2 8907 9000
 Fax: +61 (0)2 8907 9001
 www.hyderconsulting.com

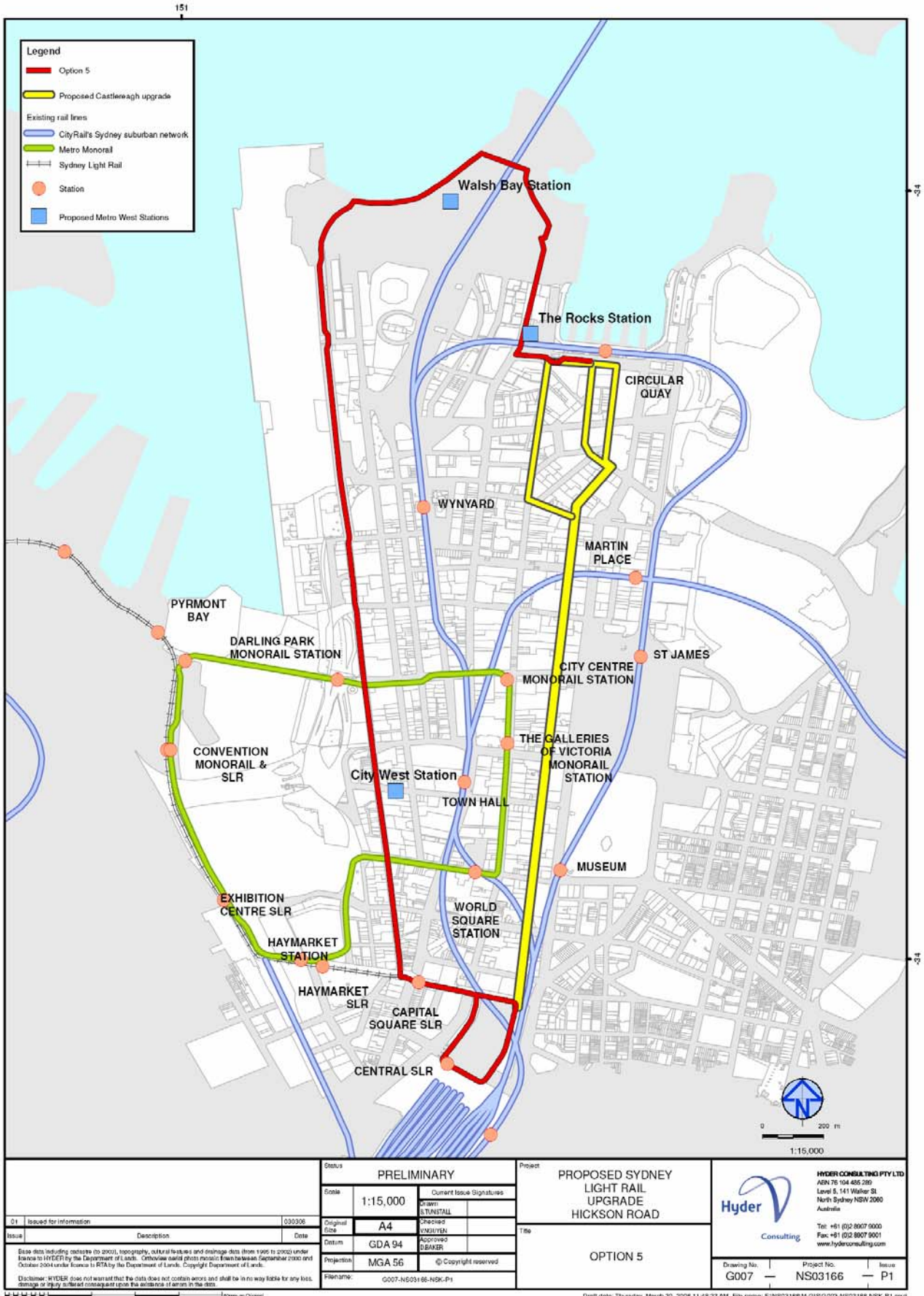
Drawing No. G005	Project No. NS03166	Issue P1
------------------	---------------------	----------

ATTACHMENT C

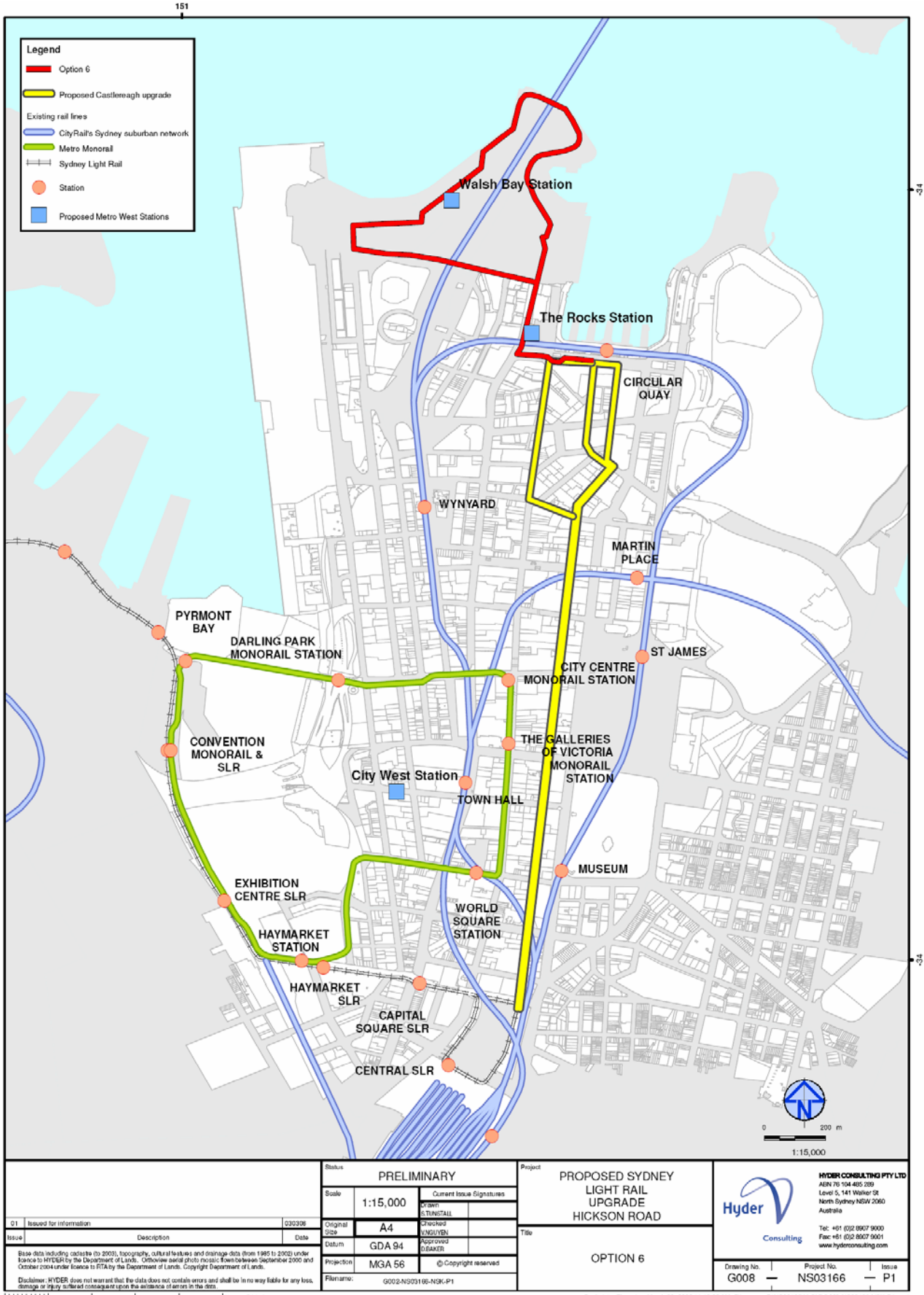


Status: PRELIMINARY			Project: PROPOSED SYDNEY LIGHT RAIL UPGRADE HICKSON ROAD	
Scale: 1:15,000			Current Issue Signatures:	
Original Size: A4			Drawn: S. FUNG/ALL	
Datum: GDA 94			Checked: UNGLY/VER	
Projection: MGA 56			Approved: DEBANK	
Filename: G006-NS03166-NSR-P1			© Copyright reserved	
Issue: G006			Title: OPTION 4	
Description: PROPOSED SYDNEY LIGHT RAIL UPGRADE HICKSON ROAD				
Date: 03/03/06			HYDER CONSULTING PTY LTD ABN 76 154 455 289 Level 5, 141 Walker St North Sydney NSW 2060 Australia Tel: +61 (0)2 8907 9000 Fax: +61 (0)2 8907 9001 www.hyderconsulting.com	
Drawing No: G006			Project No: NS03166	
Issue: P1				

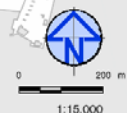
ATTACHMENT C



ATTACHMENT C



Legend	
—	Option 6
—	Proposed Castlereagh upgrade
Existing rail lines	
—	CityRail's Sydney suburban network
—	Metro Monorail
—	Sydney Light Rail
●	Station
■	Proposed Metro West Stations



Issue	Description	Date
01	Issued for information	23/03/06

Scale data including cadastre to 2003, topography, cultural features and drainage data from 1985 to 2002 under licence to HYDER by the Department of Lands. Orthoview aerial photo mosaic from September 2000 and October 2004 under licence to RTA by the Department of Lands. Copyright Department of Lands.

Disclaimer: HYDER does not warrant that the data does not contain errors and shall be in no way liable for any loss, damage or injury suffered consequent upon the acceptance of errors in the data.

Status		PRELIMINARY	
Scale	1:15,000	Current Issue Signatures	
Original Size	A4	Drawn	STINSTALL
Datum	GDA 94	Checked	VNGUYEN
Projection	MGA 56	Approved	D.BAKER
File name:	G002-NS03166-NSK-P1		

Project	PROPOSED SYDNEY LIGHT RAIL UPGRADE HICKSON ROAD
Title	OPTION 6

HYDER CONSULTING PTY LTD
 ABN 76 104 405 789
 Level 5, 141 Walker St
 North Sydney NSW 2060
 Australia

Tel: +61 (0)2 8907 9000
 Fax: +61 (0)2 8907 9001
 www.hyderconsulting.com

Drawing No.	G008	Project No.	NS03166	Issue	P1
-------------	------	-------------	---------	-------	----