








**LEGEND**

-  DRIVEWAY existing
-  DRIVEWAY access / egress
-  GENERAL TRAFFIC southbound
-  GENERAL TRAFFIC westbound
-  GENERAL TRAFFIC eastbound
-  GENERAL TRAFFIC northbound
-  PEDESTRIAN AREA new

03/05/2024 10:50:00 AM C:\CITYDESIGN\Projects\George Street North Pedestrianisation\Map-005.dwg Project: George Street North Pedestrianisation

No.	Date	Description
A	23.09.2022	FOR REVIEW.
B	26.09.2022	FOR REVIEW.
C	10.10.2022	FOR REVIEW.
D	17.10.2022	FOR REVIEW.
E	17.11.2022	FOR REVIEW.
F	08.12.2022	FOR REVIEW.
G	15.02.2023	FOR REVIEW.
H	27.03.2023	FOR REVIEW.
I	30.10.2023	FOR D&C SCOPE.
J	03.05.2024	FOR D&C SCOPE.

Drawings that do not show status have not been verified by City Design and are not to be used for any purpose other than for preliminary information. Do not scale off drawings. Use figured dimensions only. Verify all dimensions on site before commencing work and refer any discrepancies to City Design. © Copyright The information contained in this drawing remains the property of City Design and is not to be reused or copied without permission.

Designer  
**City of Sydney**  
 City Design Unit

Project  
**George Street North Pedestrianisation**

Drawing  
 LOCAL ACCESS PLAN  
 STAGE 1

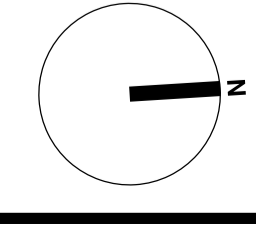
Scale	Sheet Size	Sheet	Issue
1:1500	A1	01 of 01	J

Drawing Number  
 MAP-005

Town Hall House  
 456 Kent Street  
 GPO Box 1591  
 Sydney NSW 2001  
 Telephone 02 9355 9333  
 www.cityofsydney.nsw.gov.au

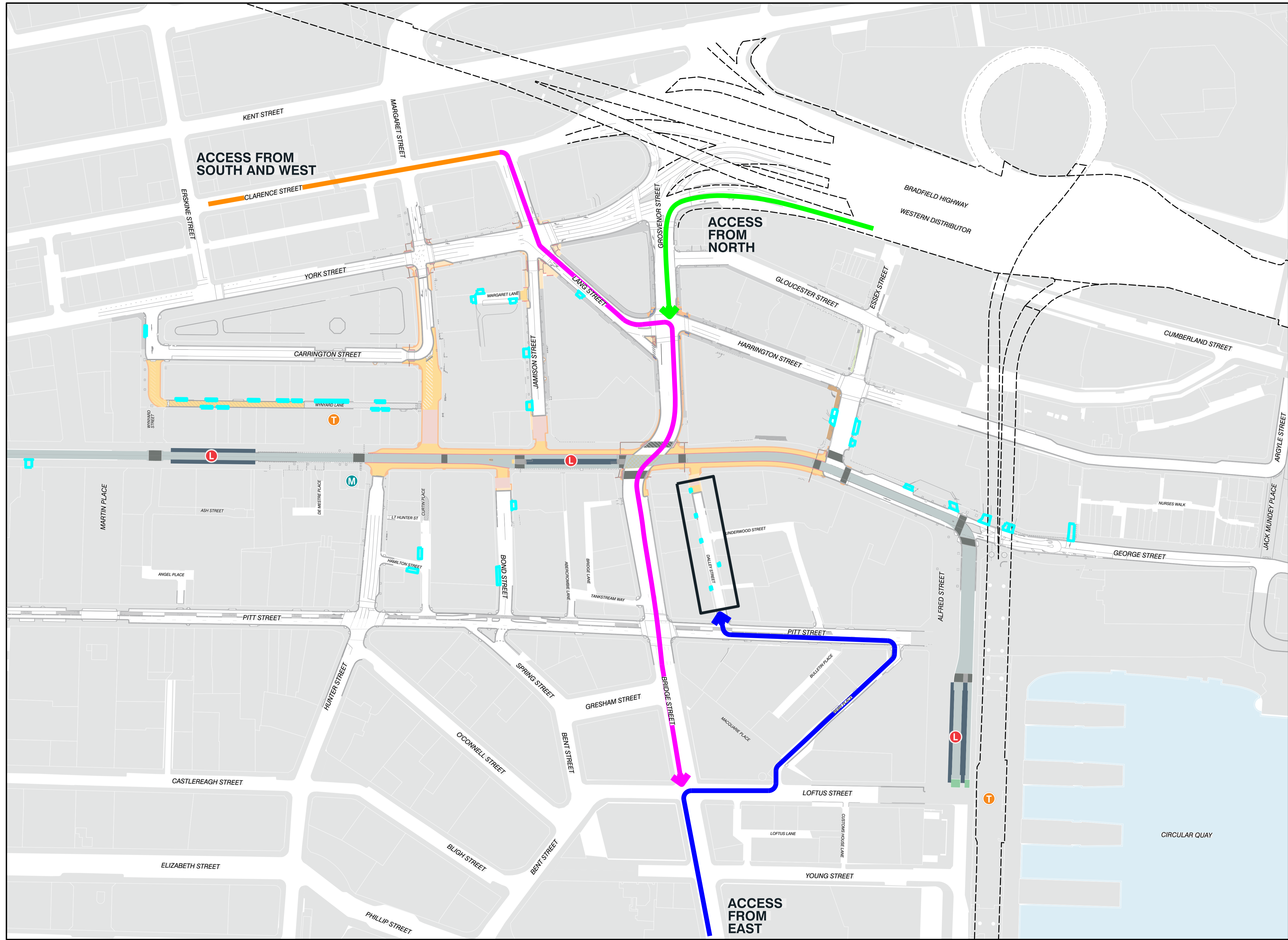


Project No.  
**C33038**



Drawing Status  
**PRELIMINARY**





**LEGEND**

- LOCAL ACCESS southbound
- LOCAL ACCESS westbound
- LOCAL ACCESS eastbound
- LOCAL ACCESS northbound
- PEDESTRIAN AREA new
- DESTINATION

Revisions		
No.	Date	Description
A	10.10.2022	FOR REVIEW.
B	03.05.2024	FOR DC SCOPE.

Drawings that do not show status have not been verified by City Design and are not to be used for any purpose other than for preliminary information. Do not scale off drawings. Use figured dimensions only. Verify all dimensions on site before commencing work and refer any discrepancies to City Design. © Copyright The information contained in this drawing remains the property of City Design and is not to be reused or copied without permission.

Designer  
**City of Sydney**  
 City Design Unit

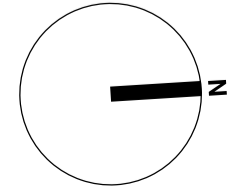
Project  
**George Street North Pedestrianisation**

Town Hall House  
 456 Kent Street  
 GPO Box 1591  
 Sydney NSW 2001  
 Telephone 02 9355 9333  
 www.cityofsydney.nsw.gov.au

Project No.  
**C33038**

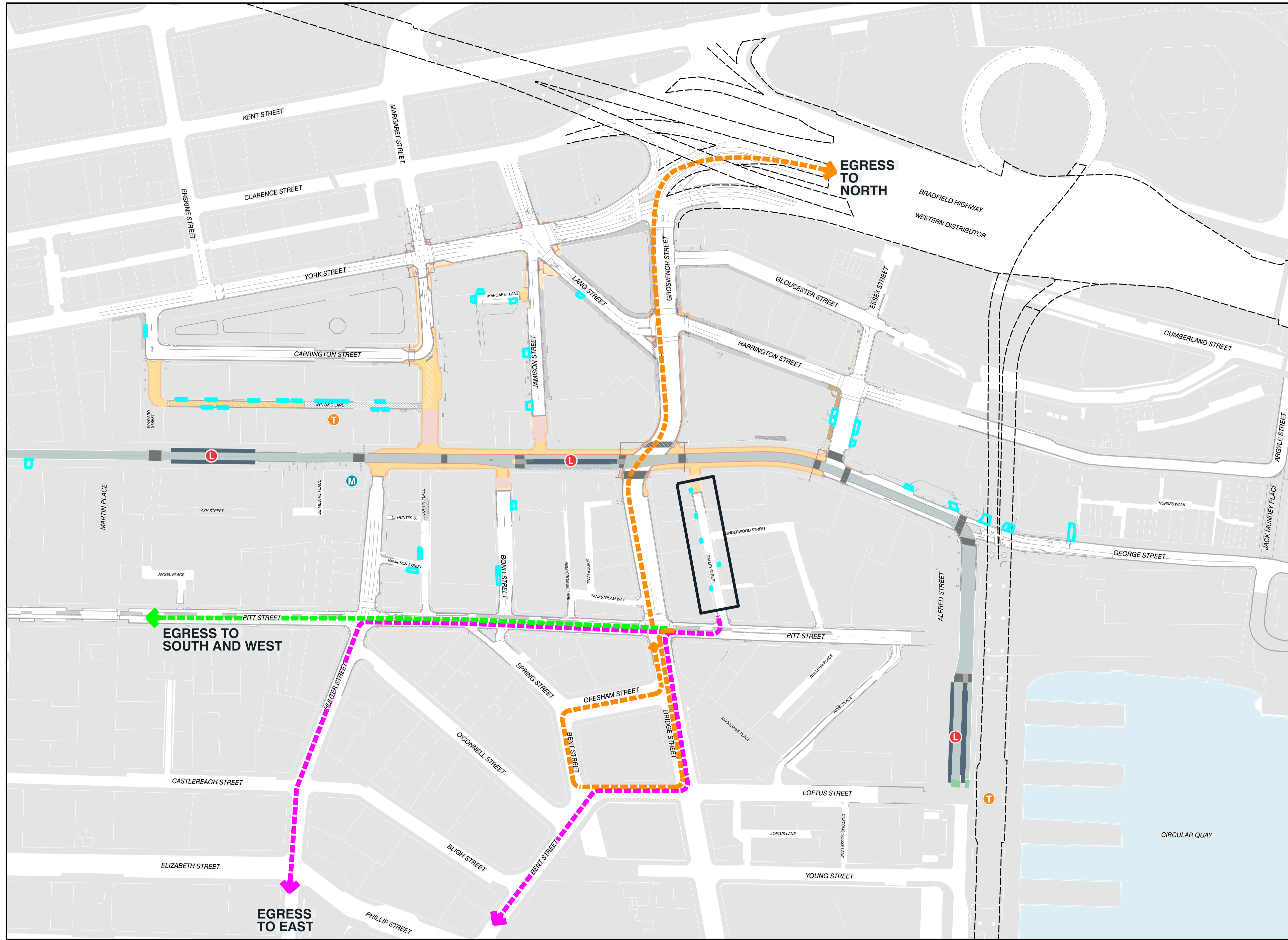
Drawing  
 LOCAL ACCESS PLAN  
 STAGE 1 - DALLEY STREET ACCESS

Drawing Status  
**PRELIMINARY**



Scale 1:1500	Sheet Size A1	Sheet 01 of 01	Issue B
Drawing Number MAP-021			





**LEGEND**

- > TRAFFIC EGRESS southbound
- > TRAFFIC EGRESS westbound
- > TRAFFIC EGRESS eastbound
- > TRAFFIC EGRESS northbound
- PEDESTRIAN AREA new
- ORIGIN

31/03/2024 11:50:00 AM C:\Users\p3131313\Documents\Projects\George Street North Pedestrianisation\MAP-022.dwg User: p3131313 Date: 31/03/2024 Time: 11:50:00 AM

No.	Date	Description
A	10.10.2022	FOR REVIEW.
B	17.11.2022	FOR REVIEW.
C	03.05.2024	FOR REVIEW.

Drawings that do not show status have not been verified by City Design and are not to be used for any purpose other than for preliminary information. Do not scale off drawings. Use figured dimensions only. Verify all dimensions on site before commencing work and refer any discrepancies to City Design. © Copyright The information contained in this drawing remains the property of City Design and is not to be reused or copied without permission.

Designer  
**City of Sydney**  
 City Design Unit

Town Hall House  
 456 Kent Street  
 GPO Box 1591  
 Sydney NSW 2001  
 Telephone 02 9355 9333  
 www.cityofsydney.nsw.gov.au

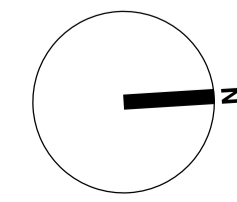


Project  
**George Street North Pedestrianisation**

Project No.  
**C33038**

Drawing  
 LOCAL ACCESS PLAN  
 STAGE 1 - DALLEY STREET EGRESS

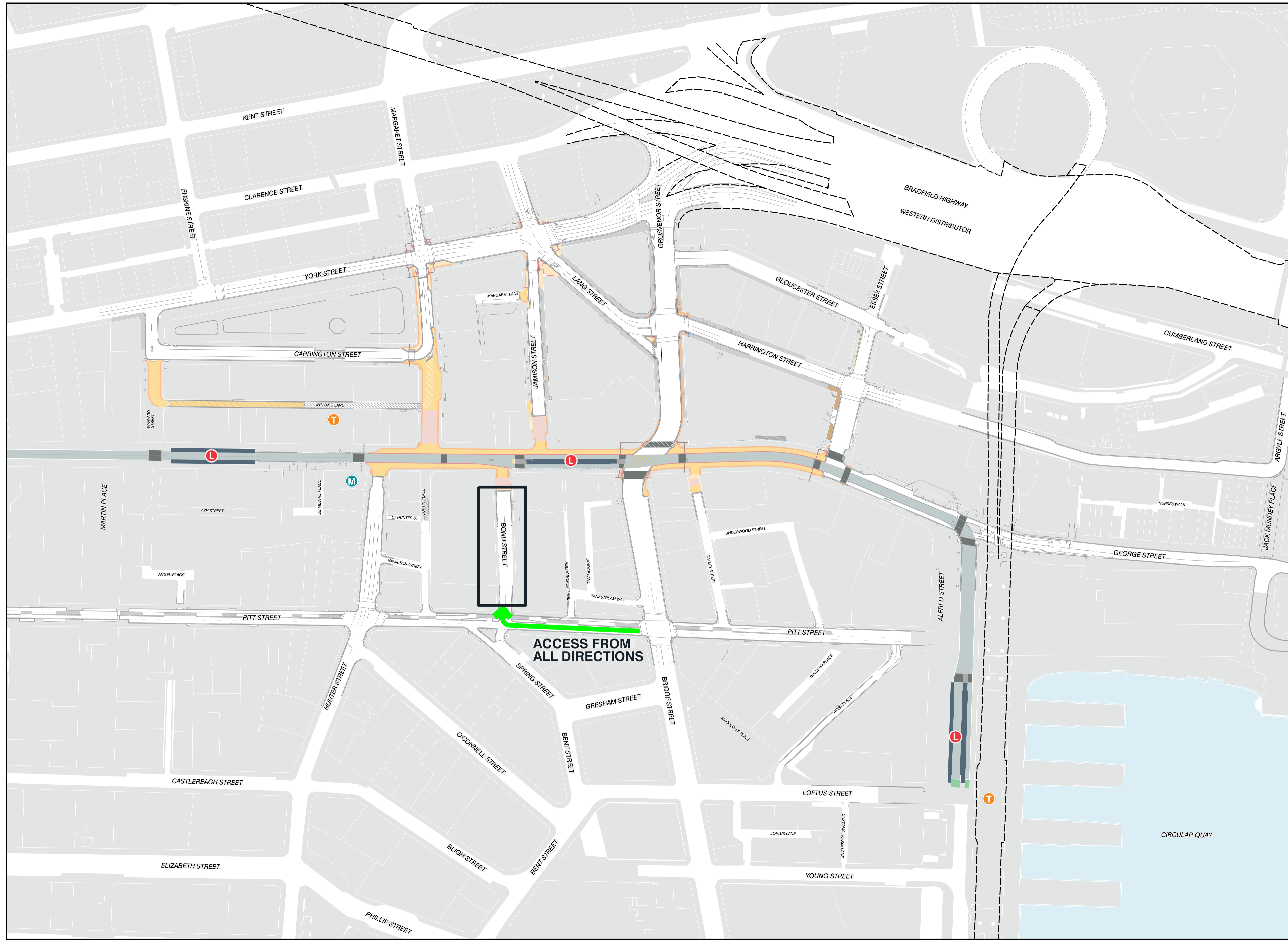
Drawing Status  
**PRELIMINARY**









Scale	Sheet Size	Sheet	Issue
1:1500	A1	01 of 01	C

Drawing Number  
 MAP-022





**LEGEND**

-  LOCAL ACCESS southbound
-  LOCAL ACCESS westbound
-  LOCAL ACCESS eastbound
-  LOCAL ACCESS northbound
-  PEDESTRIAN AREA new
-  DESTINATION

**ACCESS FROM ALL DIRECTIONS**

No.	Date	Description
A	10.10.2022	FOR REVIEW
B	03.05.2024	FOR FOR D&C SCOPE

Drawings that do not show status have not been verified by City Design and are not to be used for any purpose other than for preliminary information. Do not scale off drawings. Use figured dimensions only. Verify all dimensions on site before commencing work and refer any discrepancies to City Design. © Copyright The information contained in this drawing remains the property of City Design and is not to be reused or copied without permission.

Designer  
**City of Sydney**  
City Design Unit

Town Hall House  
456 Kent Street  
GPO Box 1591  
Sydney NSW 2001  
Telephone 02 9395 9333  
www.cityofsydney.nsw.gov.au



Project  
**George Street North**  
Pedestrianisation

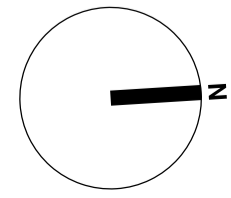
Project No.  
**C33038**

Drawing  
LOCAL ACCESS PLAN  
STAGE 1 - BOND STREET ACCESS

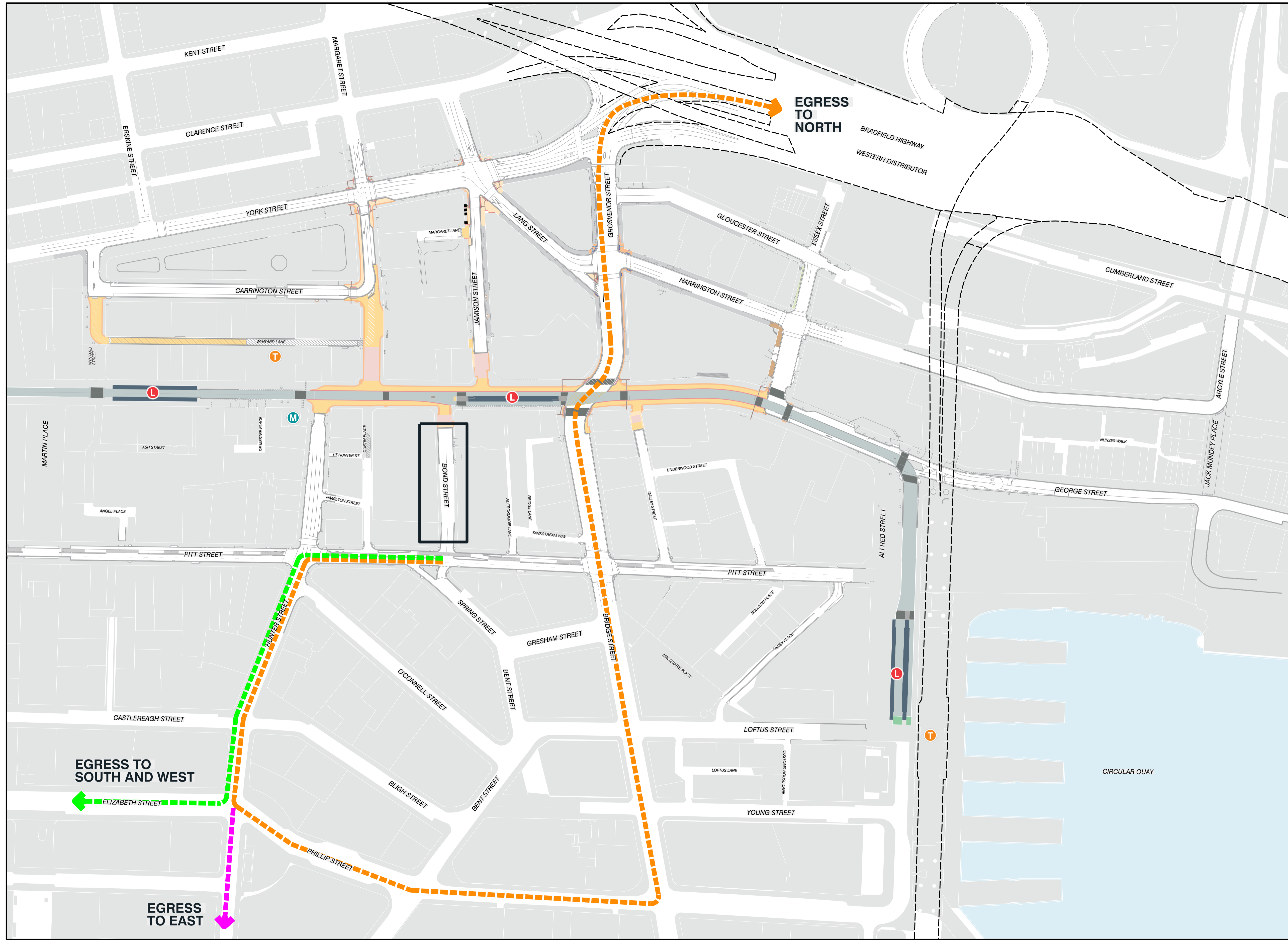
Drawing Status  
**PRELIMINARY**

Scale 1:1500 | Sheet Size A1 | Sheet 01 of 01 | Issue B







Drawing Number  
MAP-023







**LEGEND**

-  TRAFFIC EGRESS southbound
-  TRAFFIC EGRESS westbound
-  TRAFFIC EGRESS eastbound
-  TRAFFIC EGRESS northbound
-  PEDESTRIAN AREA new
-  ORIGIN

P:\CITY OF SYDNEY\Projects\George Street North Pedestrianisation\Map-024 - Local Access Plan - Bond Street Egress - 1:1500.dwg  
 03/05/2024 10:10:22 AM  
 City of Sydney

Revisions		
No.	Date	Description
A	10.10.2022	FOR REVIEW.
B	03.05.2024	FOR D&C SCOPE.

Drawings that do not show status have not been verified by City Design and are not to be used for any purpose other than for preliminary information. Do not scale off drawings. Use figured dimensions only. Verify all dimensions on site before commencing work and refer any discrepancies to City Design.  
 © Copyright  
 The information contained in this drawing remains the property of City Design and is not to be reused or copied without permission.

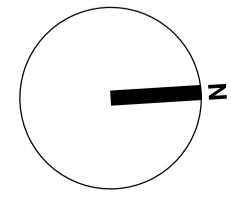
Designer  
**City of Sydney**  
 City Design Unit

Town Hall House  
 456 Kent Street  
 GPO Box 1591  
 Sydney NSW 2001  
 Telephone 02 9395 9333  
 www.cityofsydney.nsw.gov.au



Project  
**George Street North**  
 Pedestrianisation

Project No.  
**C33038**



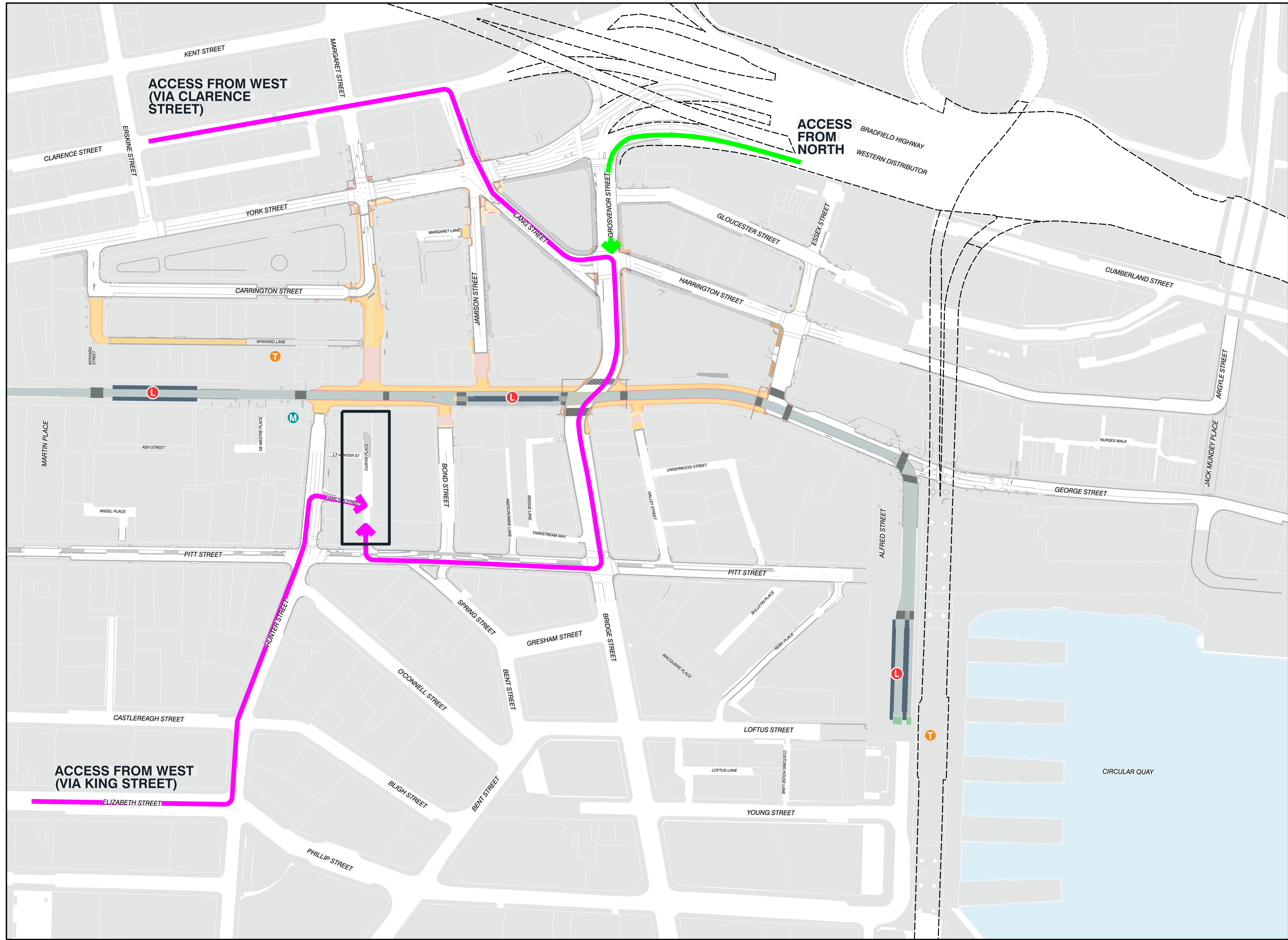
Drawing  
 LOCAL ACCESS PLAN  
 STAGE 1 - BOND STREET EGRESS

Drawing Status  
**PRELIMINARY**







Scale 1:1500	Sheet Size A1	Sheet 01 of 01	Issue B
-----------------	------------------	-------------------	------------

Drawing Number  
 MAP-024





**LEGEND**

-  LOCAL ACCESS southbound
-  LOCAL ACCESS westbound
-  LOCAL ACCESS eastbound
-  LOCAL ACCESS northbound
-  PEDESTRIAN AREA new
-  DESTINATION

Revisions		
No.	Date	Description
A	10.10.2022	FOR REVIEW.
B	03.05.2024	FOR D&C SCOPE.

Drawings that do not show status have not been verified by City Design and are not to be used for any purpose other than for preliminary information. Do not scale off drawings. Use figured dimensions only. Verify all dimensions on site before commencing work and refer any discrepancies to City Design. © Copyright The information contained in this drawing remains the property of City Design and is not to be reused or copied without permission.

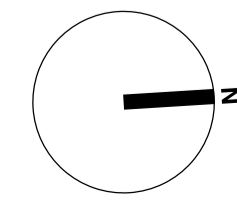
Designer  
**City of Sydney**  
 City Design Unit

Town Hall House  
 456 Kent Street  
 GPO Box 1591  
 Sydney NSW 2001  
 Telephone 02 9395 9333  
 www.cityofsydney.nsw.gov.au



Project  
**George Street North**  
 Pedestrianisation

Project No.  
**C33038**



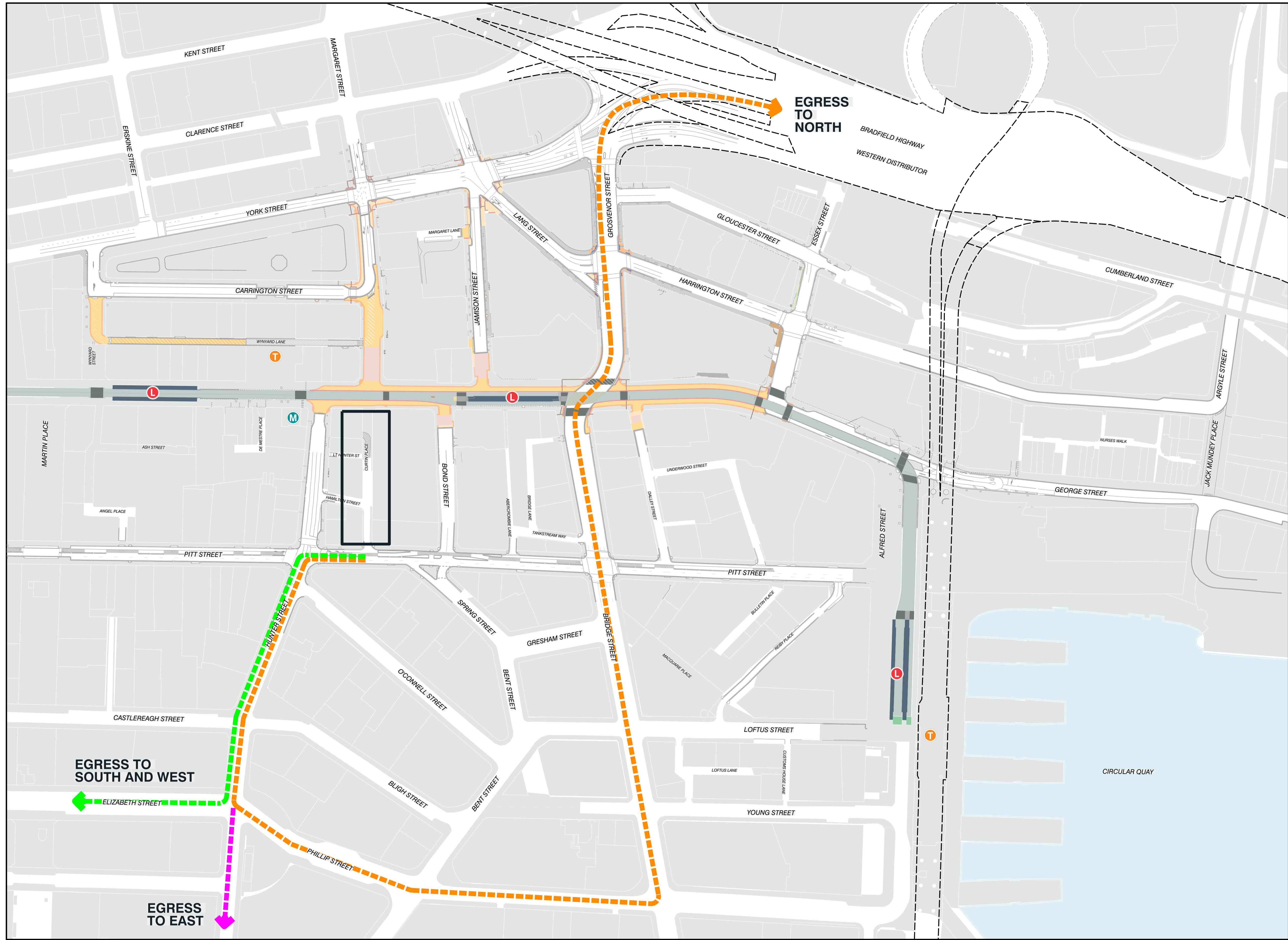
Drawing  
 LOCAL ACCESS PLAN  
 STAGE 1 - CURTIN PLACE ACCESS

Drawing Status  
**PRELIMINARY**







Scale 1:1500	Sheet Size A1	Sheet 01 of 01	Issue B
-----------------	------------------	-------------------	------------

Drawing Number  
 MAP-025





**LEGEND**

-  TRAFFIC EGRESS southbound
-  TRAFFIC EGRESS westbound
-  TRAFFIC EGRESS eastbound
-  TRAFFIC EGRESS northbound
-  PEDESTRIAN AREA new
-  ORIGIN

P:\CITY OF SYDNEY\Projects\George Street North Pedestrianisation\Map\Map-026\_LAP\_Route\_Curtin Place Egress\_11-16-2024.dwg  
 11/16/2024 11:16:24 AM  
 User: City Design Unit  
 Plot Date: 11/16/2024 11:16:24 AM  
 Plot Scale: 1:1500  
 Plot Size: A1  
 Plot Orientation: Landscape  
 Plot Range: All  
 Plot Style:.ctb  
 Plot Color: Black  
 Plot Lineweight: 0.5  
 Plot Linetype: Solid  
 Plot Font: Arial, 10  
 Plot Title: George Street North Pedestrianisation - Stage 1 - Curtin Place Egress  
 Plot Author: City Design Unit  
 Plot Project: George Street North Pedestrianisation  
 Plot Sheet: 01 of 01  
 Plot Issue: B  
 Plot Drawing Number: MAP-026

Revisions		
No.	Date	Description
A	10.10.2022	FOR REVIEW.
B	03.05.2024	FOR REVIEW.

Drawings that do not show status have not been verified by City Design and are not to be used for any purpose other than for preliminary information. Do not scale off drawings. Use figured dimensions only. Verify all dimensions on site before commencing work and refer any discrepancies to City Design. © Copyright The information contained in this drawing remains the property of City Design and is not to be reused or copied without permission.

Designer  
**City of Sydney**  
 City Design Unit

Project  
**George Street North Pedestrianisation**

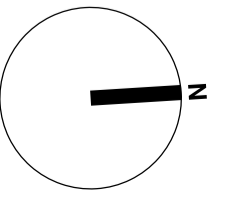
Town Hall House  
 456 Kent Street  
 GPO Box 1591  
 Sydney NSW 2001  
 Telephone 02 9355 9333  
 www.cityofsydney.nsw.gov.au



Project No.  
**C33038**

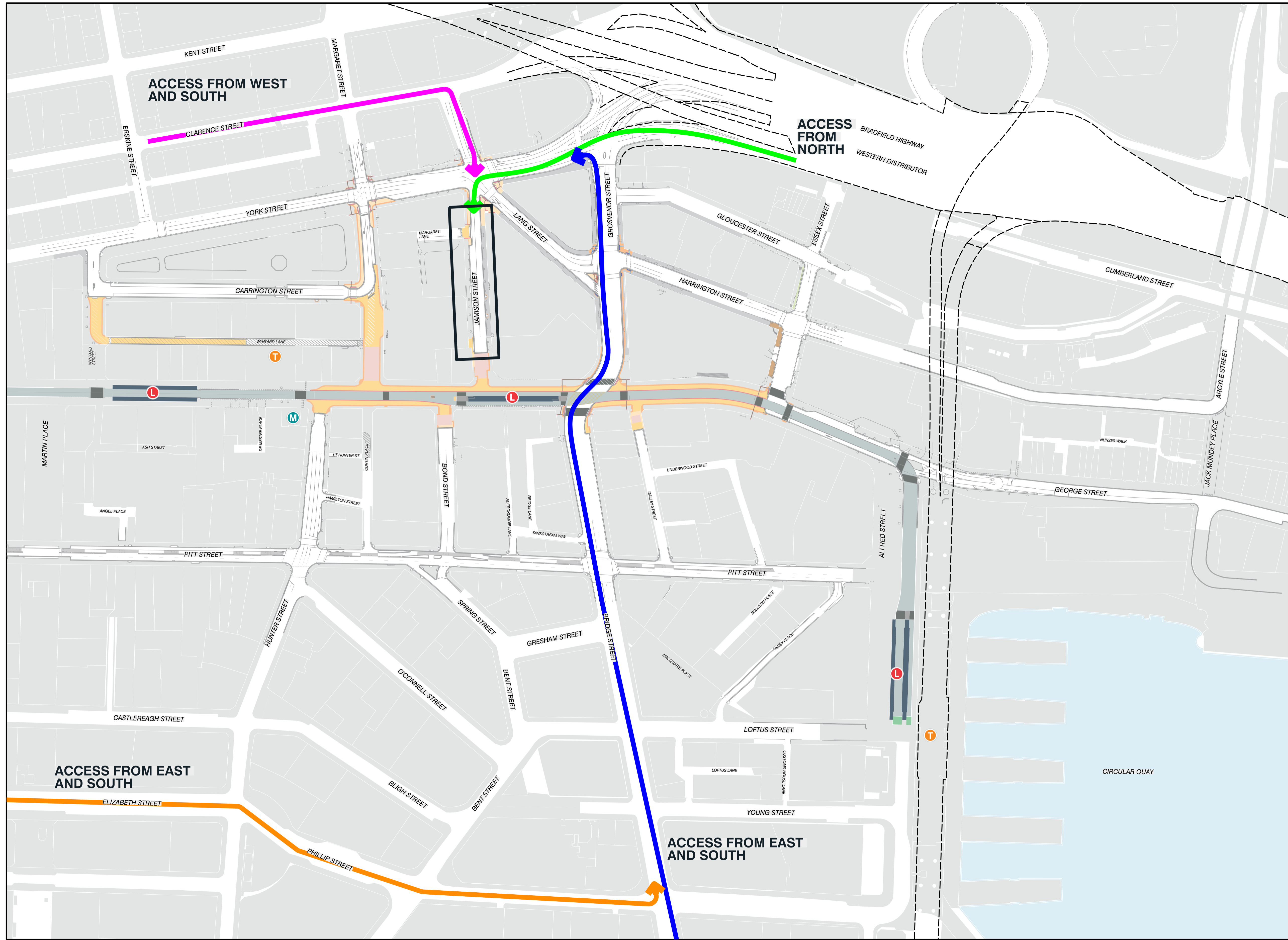
Drawing  
 LOCAL ACCESS PLAN  
 STAGE 1 - CURTIN PLACE EGRESS

Drawing Status  
**PRELIMINARY**









Scale 1:1500	Sheet Size A1	Sheet 01 of 01	Issue B
Drawing Number MAP-026			





**LEGEND**

-  LOCAL ACCESS southbound
-  LOCAL ACCESS westbound
-  LOCAL ACCESS eastbound
-  LOCAL ACCESS northbound
-  PEDESTRIAN AREA new
-  DESTINATION

P:\GIS\Projects\2024\20240305\20240305\_01\20240305\_01\_01.dwg  
 2024/03/05 10:00:00  
 City of Sydney

Revisions		
No.	Date	Description
A	10.10.2022	FOR REVIEW.
B	17.11.2022	FOR REVIEW.
C	03.05.2024	FOR REVIEW.

Drawings that do not show status have not been verified by City Design and are not to be used for any purpose other than for preliminary information. Do not scale off drawings. Use figured dimensions only. Verify all dimensions on site before commencing work and refer any discrepancies to City Design. © Copyright The information contained in this drawing remains the property of City Design and is not to be reused or copied without permission.

Designer  
**City of Sydney**  
 City Design Unit

Project  
**George Street North Pedestrianisation**

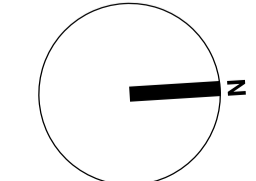
Town Hall House  
 456 Kent Street  
 GPO Box 1591  
 Sydney NSW 2001  
 Telephone 02 9355 9333  
 www.cityofsydney.nsw.gov.au

**CITY OF SYDNEY**

Project No.  
**C33038**

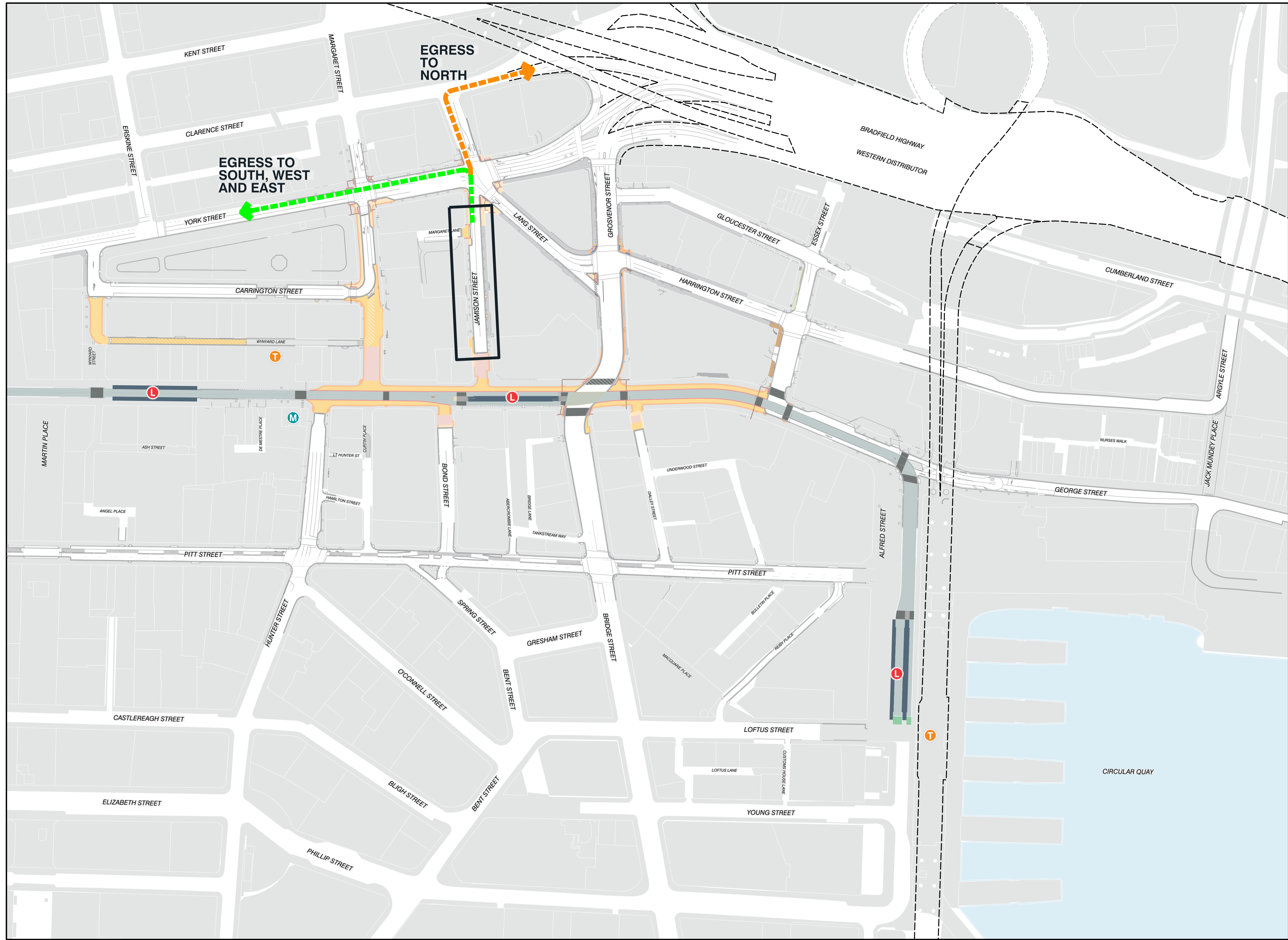
Drawing  
 LOCAL ACCESS PLAN  
 STAGE 1 - JAMISON STREET ACCESS

Drawing Status  
**PRELIMINARY**









Scale 1:1500	Sheet Size A1	Sheet 01 of 01	Issue C
Drawing Number MAP-027			





**LEGEND**

-  TRAFFIC EGRESS southbound
-  TRAFFIC EGRESS westbound
-  TRAFFIC EGRESS eastbound
-  TRAFFIC EGRESS northbound
-  PEDESTRIAN AREA new
-  ORIGIN

Revisions		
No.	Date	Description
A	10.10.2022	FOR REVIEW.
B	03.05.2024	FOR D&C SCOPE.

Drawings that do not show status have not been verified by City Design and are not to be used for any purpose other than for preliminary information. Do not scale off drawings. Use figured dimensions only. Verify all dimensions on site before commencing work and refer any discrepancies to City Design. © Copyright The information contained in this drawing remains the property of City Design and is not to be reused or copied without permission.

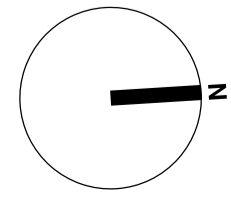
Designer  
**City of Sydney**  
 City Design Unit

Town Hall House  
 456 Kent Street  
 GPO Box 1591  
 Sydney NSW 2001  
 Telephone 02 9355 9333  
 www.cityofsydney.nsw.gov.au



Project  
**George Street North**  
 Pedestrianisation

Project No.  
**C33038**



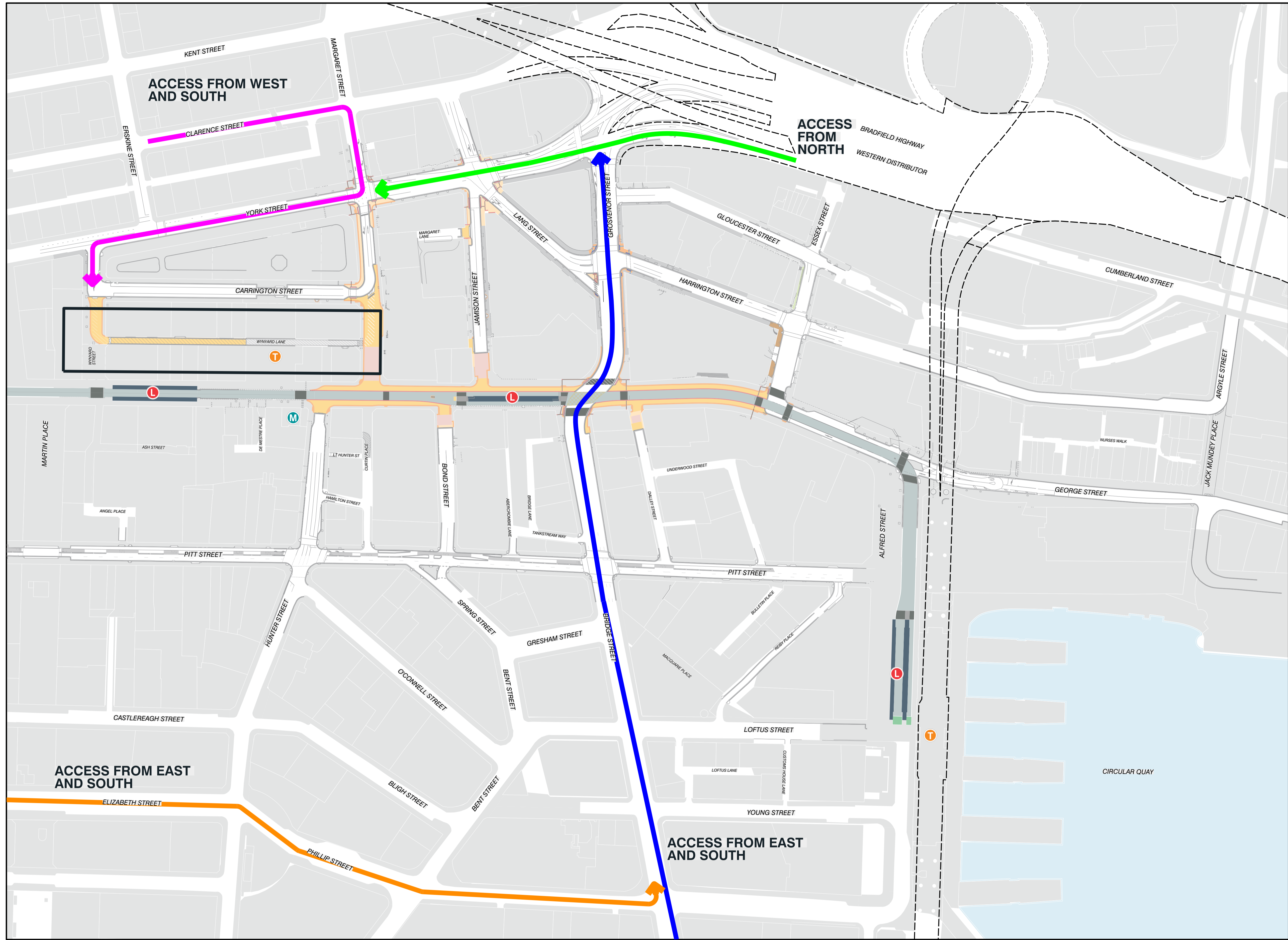
Drawing  
 LOCAL ACCESS PLAN  
 STAGE 1 - JAMISON STREET EGRESS

Drawing Status  
**PRELIMINARY**







Scale 1:1500	Sheet Size A1	Sheet 01 of 01	Issue B
-----------------	------------------	-------------------	------------

Drawing Number  
 MAP-028





**LEGEND**

-  LOCAL ACCESS southbound
-  LOCAL ACCESS westbound
-  LOCAL ACCESS eastbound
-  LOCAL ACCESS northbound
-  PEDESTRIAN AREA new
-  DESTINATION

Revisions		
No.	Date	Description
A	10.10.2022	FOR REVIEW.
B	03.05.2024	FOR D&C SCOPE.

Drawings that do not show status have not been verified by City Design and are not to be used for any purpose other than for preliminary information. Do not scale off drawings. Use figured dimensions only. Verify all dimensions on site before commencing work and refer any discrepancies to City Design. © Copyright The information contained in this drawing remains the property of City Design and is not to be reused or copied without permission.

Designer  
**City of Sydney**  
 City Design Unit

Town Hall House  
 456 Kent Street  
 GPO Box 1591  
 Sydney NSW 2001  
 Telephone 02 9355 9333  
 www.cityofsydney.nsw.gov.au

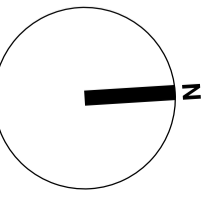


Project  
**George Street North**  
 Pedestrianisation

Project No.  
**C33038**

Drawing  
 LOCAL ACCESS PLAN  
 STAGE 1 - WYNYARD LANE ACCESS

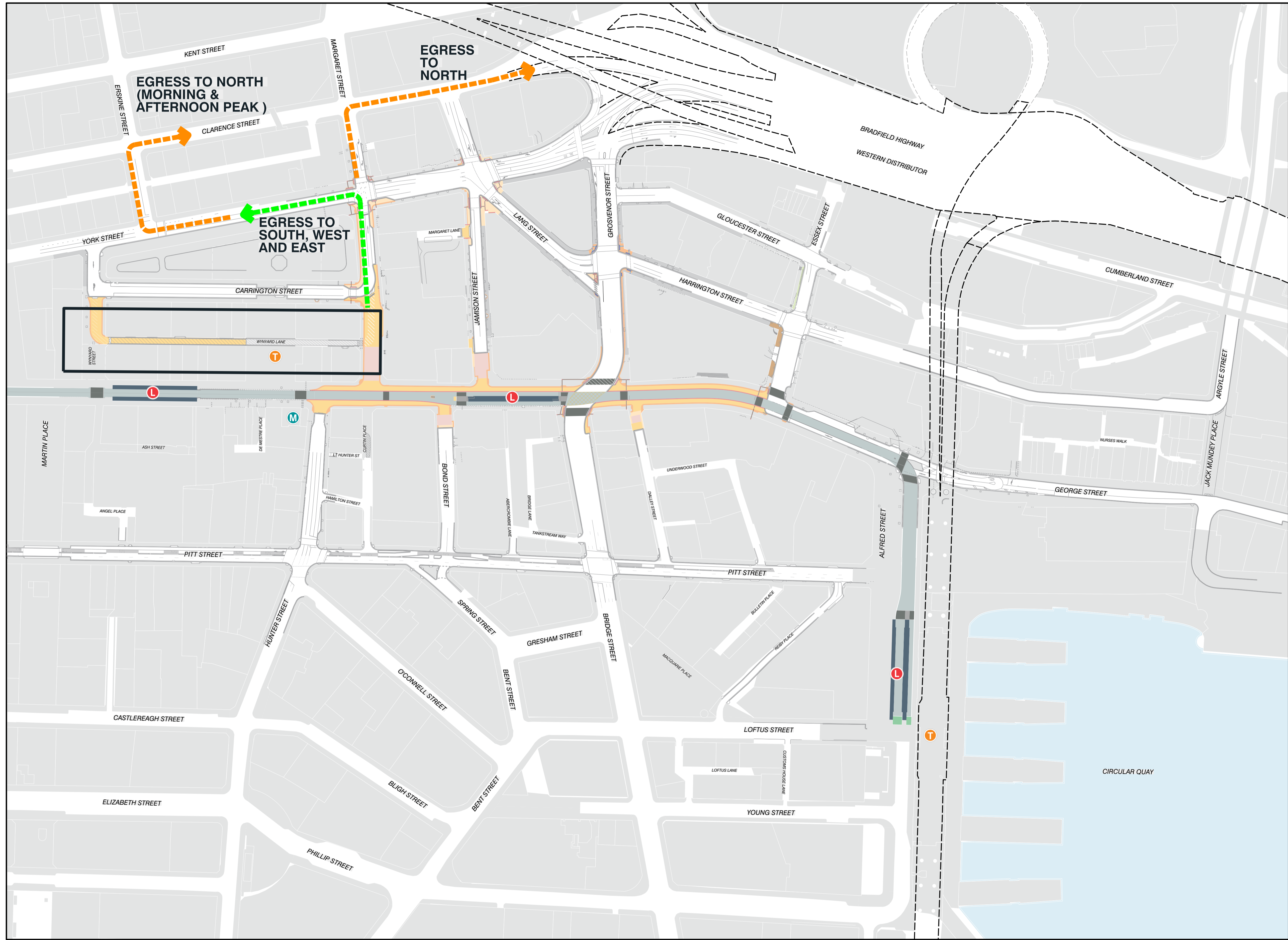
Drawing Status  
**PRELIMINARY**



Scale 1:1500	Sheet Size A1	Sheet 01 of 01	Issue B
-----------------	------------------	-------------------	------------

Drawing Number  
 MAP-029





**LEGEND**

- > TRAFFIC EGRESS southbound
- > TRAFFIC EGRESS westbound
- > TRAFFIC EGRESS eastbound
- > TRAFFIC EGRESS northbound
- PEDESTRIAN AREA new
- ORIGIN

No.	Date	Description
A	10.10.2022	FOR REVIEW.
B	08.12.2022	FOR REVIEW.
C	03.05.2024	FOR D&C SCOPE.

Drawings that do not show status have not been verified by City Design and are not to be used for any purpose other than for preliminary information. Do not scale off drawings. Use figured dimensions only. Verify all dimensions on site before commencing work and refer any discrepancies to City Design. © Copyright The information contained in this drawing remains the property of City Design and is not to be reused or copied without permission.

Designer  
**City of Sydney**  
 City Design Unit

Project  
**George Street North Pedestrianisation**

Town Hall House  
 456 Kent Street  
 GPO Box 1591  
 Sydney NSW 2001  
 Telephone 02 9395 9333  
 www.cityofsydney.nsw.gov.au

Project No.  
**C33038**

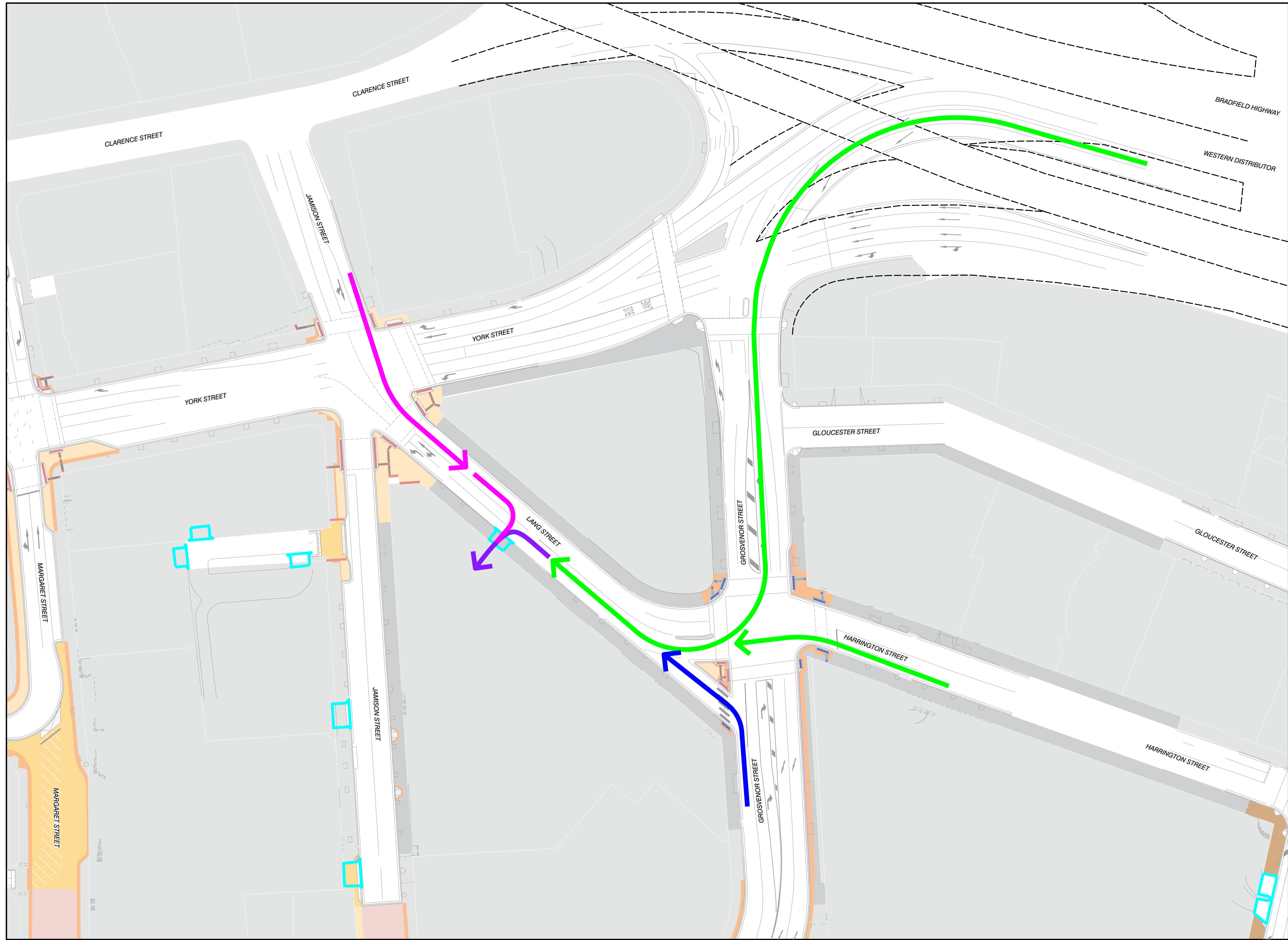
Drawing  
 LOCAL ACCESS PLAN  
 STAGE 1 - WYNYARD LANE EGRESS

Drawing Status  
**PRELIMINARY**








Scale 1:1500	Sheet Size A1	Sheet 01 of 01	Issue C
Drawing Number MAP-030			

P:\CITY OF SYDNEY\Projects\George Street North Pedestrianisation\Map-030\_LAP\_Review\_Margaret Lane Egress.dwg, 11/05/2024  
 P:\CITY OF SYDNEY\Projects\George Street North Pedestrianisation\Map-030\_LAP\_Review\_Margaret Lane Egress.dwg, 11/05/2024  
 P:\CITY OF SYDNEY\Projects\George Street North Pedestrianisation\Map-030\_LAP\_Review\_Margaret Lane Egress.dwg, 11/05/2024





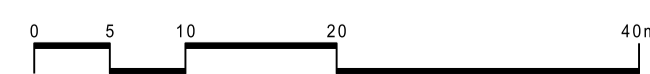
**LEGEND**

-  DRIVEWAY existing
-  DRIVEWAY access
-  LOCAL ACCESS southbound
-  LOCAL ACCESS westbound
-  LOCAL ACCESS eastbound
-  LOCAL ACCESS northbound
-  PEDESTRIAN AREA new

1:500 A1 01 of 01 C  
 10.11.2023 FOR REVIEW  
 13.12.2023 FOR STAKEHOLDER DISCUSSION  
 03.05.2024 FOR D&C SCOPE  
 City of Sydney  
 456 Kent Street  
 Sydney NSW 2001  
 Telephone 02 9355 9333  
 www.cityofsydney.nsw.gov.au

No.	Date	Description
A	10.11.2023	FOR REVIEW
B	13.12.2023	FOR STAKEHOLDER DISCUSSION
C	03.05.2024	FOR D&C SCOPE

Drawings that do not show status have not been verified by City Design and are not to be used for any purpose other than for preliminary information. Do not scale off drawings. Use figured dimensions only. Verify all dimensions on site before commencing work and refer any discrepancies to City Design.  
 © Copyright  
 The information contained in this drawing remains the property of City Design and is not to be reused or copied without permission.



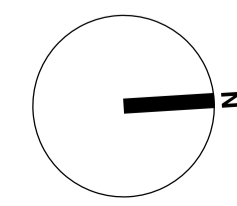
Designer  
**City of Sydney**  
 City Design Unit

Town Hall House  
 456 Kent Street  
 GPO Box 1591  
 Sydney NSW 2001  
 Telephone 02 9355 9333  
 www.cityofsydney.nsw.gov.au



Project  
**George Street North**  
 Pedestrianisation

Project No.  
**C33038**



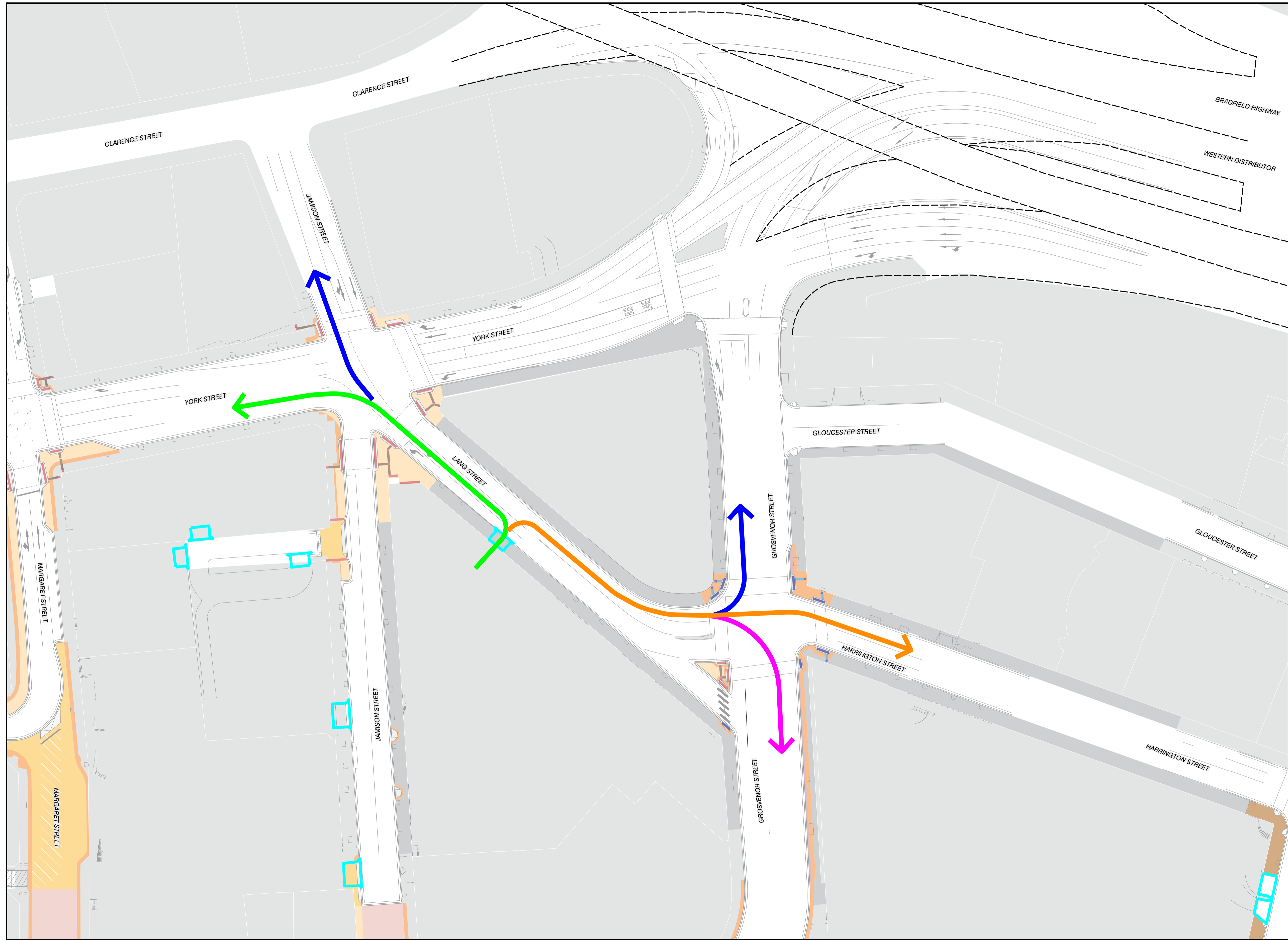
Drawing  
 LAP - Stage 1  
 Lang Street Access

Drawing Status  
**PRELIMINARY**








Scale 1:500	Sheet Size A1	Sheet 01 of 01	Issue C
----------------	------------------	-------------------	------------

Drawing Number  
 MAP-102





### LEGEND

-  DRIVEWAY existing
-  DRIVEWAY access
-  LOCAL ACCESS southbound
-  LOCAL ACCESS westbound
-  LOCAL ACCESS eastbound
-  LOCAL ACCESS northbound
-  PEDESTRIAN AREA new

Revisions		
No.	Date	Description
A	10.11.2023	FOR REVIEW.
B	03.05.2024	FOR D&C SCOPE.

Drawings that do not show status have not been verified by City Design and are not to be used for any purpose other than for preliminary information. Do not scale off drawings. Use figured dimensions only. Verify all dimensions on site before commencing work and refer any discrepancies to City Design.  
 © Copyright  
 The information contained in this drawing remains the property of City Design and is not to be reused or copied without permission.



Designer  
**City of Sydney**  
 City Design Unit

Town Hall House  
 456 Kent Street  
 GPO Box 1591  
 Sydney NSW 2001  
 Telephone 02 9395 9333  
 www.cityofsydney.nsw.gov.au

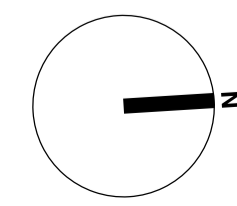


Project  
**George Street North**  
 Pedestrianisation

Project No.  
**C33038**

Drawing  
 LAP - Stage 1  
 Lang Street Egress

Drawing Status  
**PRELIMINARY**



Scale 1:500	Sheet Size A1	Sheet 01 of 01	Issue B
----------------	------------------	-------------------	------------

Drawing Number  
 MAP-103