

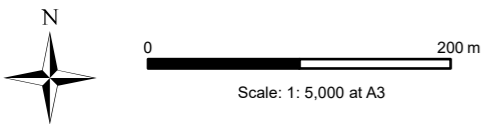
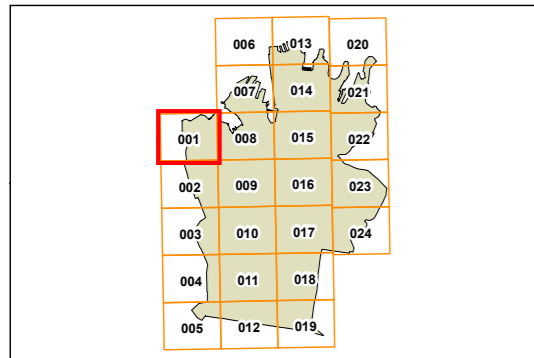
Attachment A1

**Draft Development Control Plan –
Entertainment Sound Management - Maps**

Entertainment sound management map Sheet 001

Legend

- Late night management areas
- Existing live music and performance venues
- Land affected by entertainment sound
- Additional land that may be affected by entertainment sound
- Land excluded from this DCP



Copyright ©2024 City of Sydney Council. All Rights Reserved.
 This map has been compiled from various sources and the publisher and/or contributors accept no responsibility for any injury, loss or damage arising from the use, error or omissions therein. While all care is taken to ensure a high degree of accuracy, users are invited to notify Council's Spatial Services of any map discrepancies. No part of this map may be reproduced without written permission.

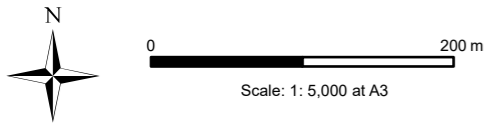
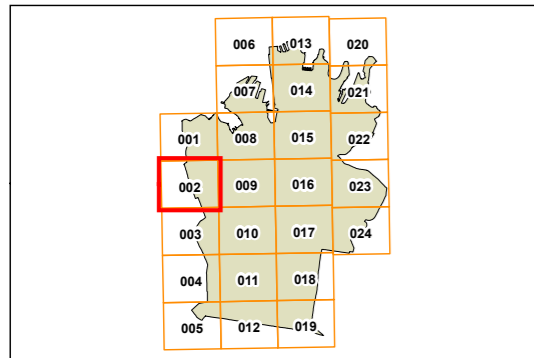
Projection: MGA Zone 56
 Datum: GDA2020
 Paper Size: A3
 Prepared By: SPUD
 Printing Date: September 27, 2024
 File: SDCP2012_ESM.mxd



Entertainment sound management map Sheet 002

Legend

- Late night management areas
- Existing live music and performance venues
- Land affected by entertainment sound
- Additional land that may be affected by entertainment sound
- Land excluded from this DCP

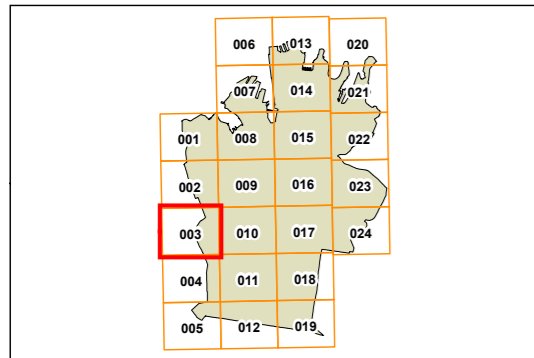


Entertainment sound management map Sheet 003

Legend

- Late night management areas
- Existing live music and performance venues
- Land affected by entertainment sound
- Additional land that may be affected by entertainment sound
- Land excluded from this DCP

33



0 200 m
Scale: 1: 5,000 at A3

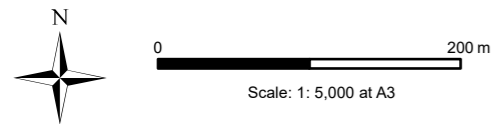
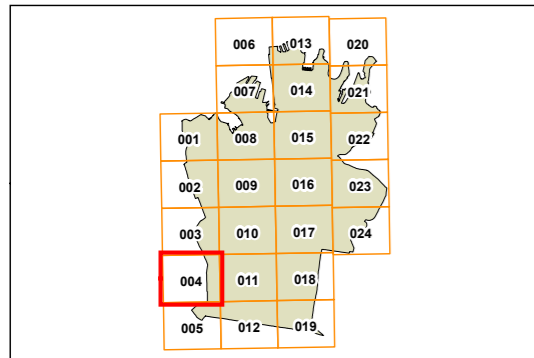


Entertainment sound management map Sheet 004

Legend

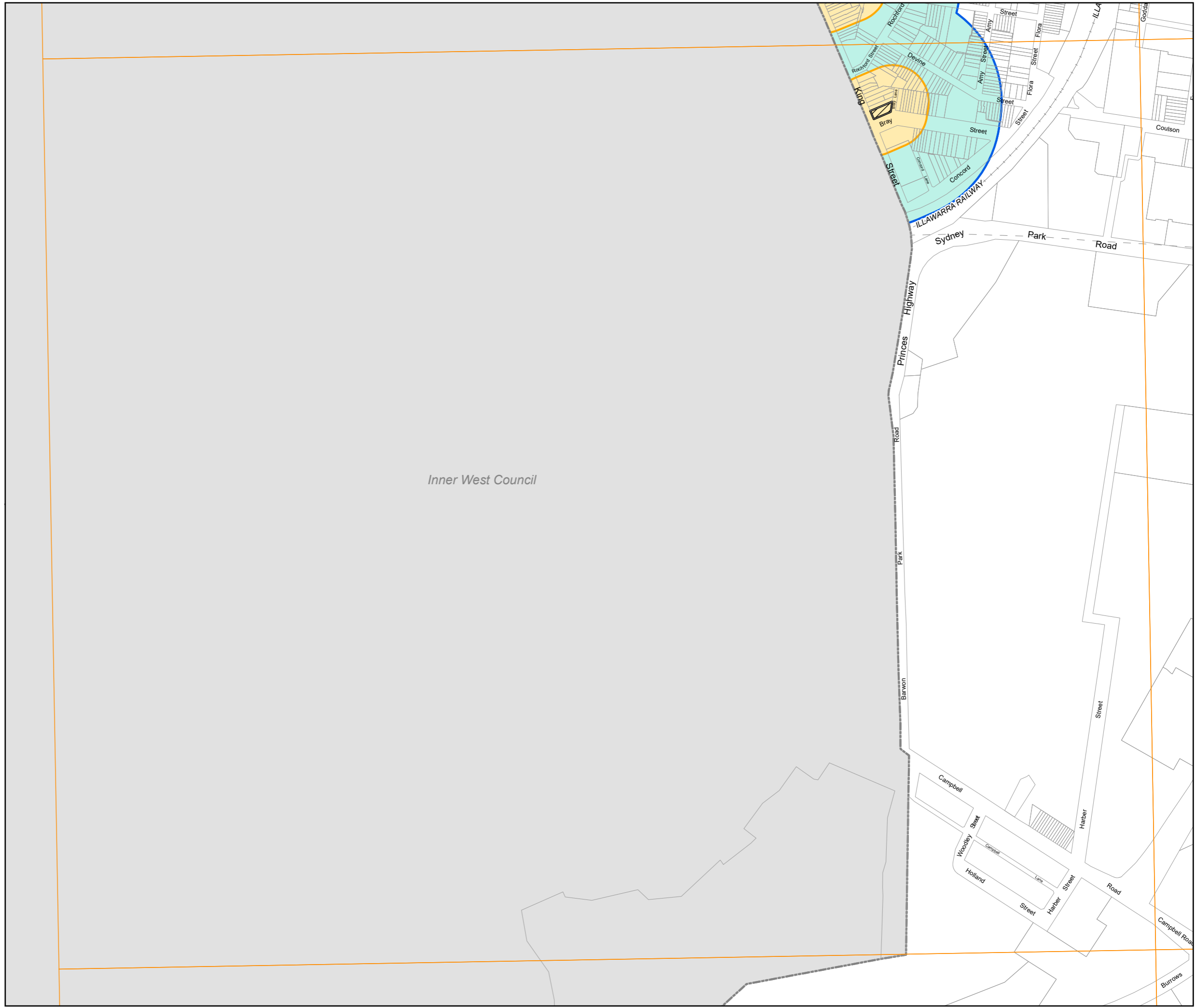
- Late night management areas
- Existing live music and performance venues
- Land affected by entertainment sound
- Additional land that may be affected by entertainment sound
- Land excluded from this DCP

34



Copyright ©2024 City of Sydney Council. All Rights Reserved.
This map has been compiled from various sources and the publisher and/or contributors accept no responsibility for any injury, loss or damage arising from the use, error or omissions therein. While all care is taken to ensure a high degree of accuracy, users are invited to notify Council's Spatial Services of any map discrepancies. No part of this map may be reproduced without written permission.

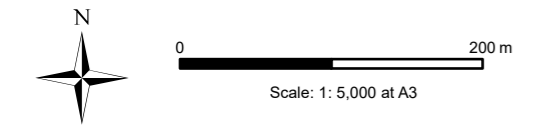
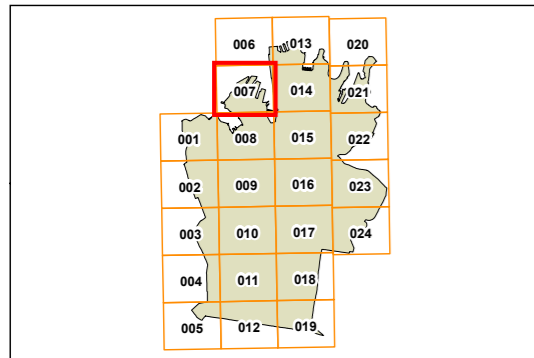
Projection: MGA Zone 56
Datum: GDA2020
Paper Size: A3
Prepared By: SPUD
Printing Date: September 27, 2024
File: SDCP2012_ESM.mxd



Entertainment sound management map Sheet 007

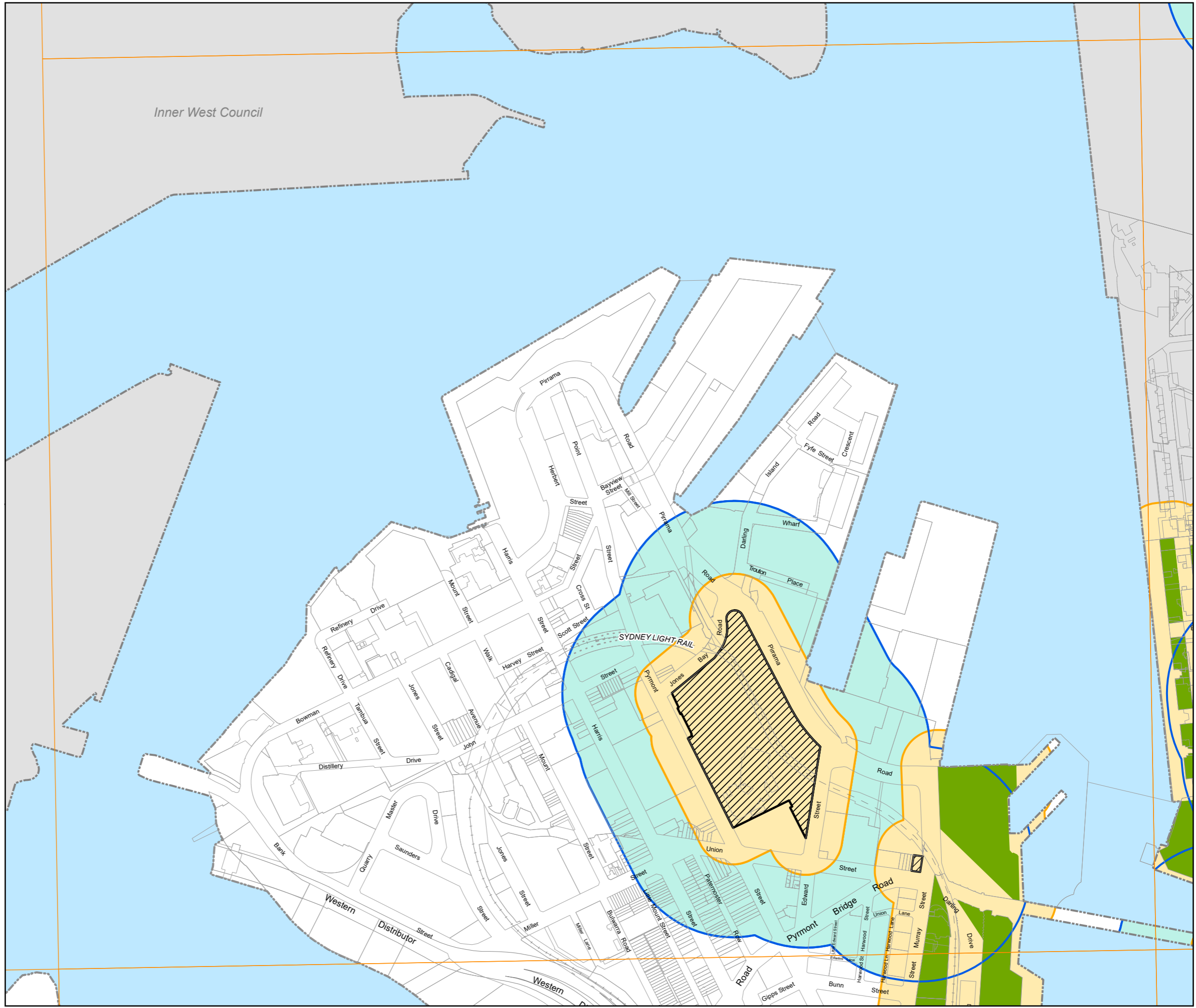
Legend

- Late night management areas
- Existing live music and performance venues
- Land affected by entertainment sound
- Additional land that may be affected by entertainment sound
- Land excluded from this DCP








Copyright ©2024 City of Sydney Council. All Rights Reserved.
 This map has been compiled from various sources and the publisher and/or contributors accept no responsibility for any injury, loss or damage arising from the use, error or omissions therein. While all care is taken to ensure a high degree of accuracy, users are invited to notify Council's Spatial Services of any map discrepancies. No part of this map may be reproduced without written permission.

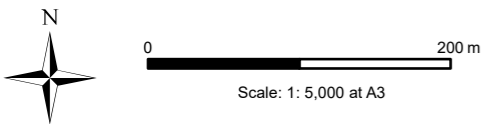
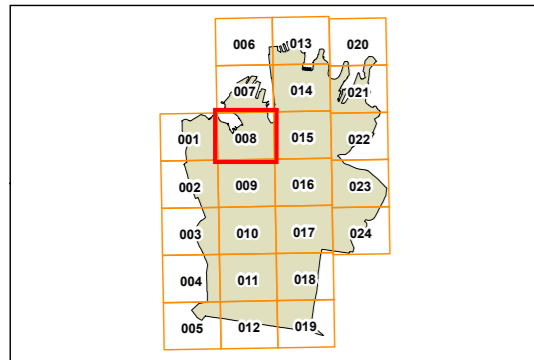
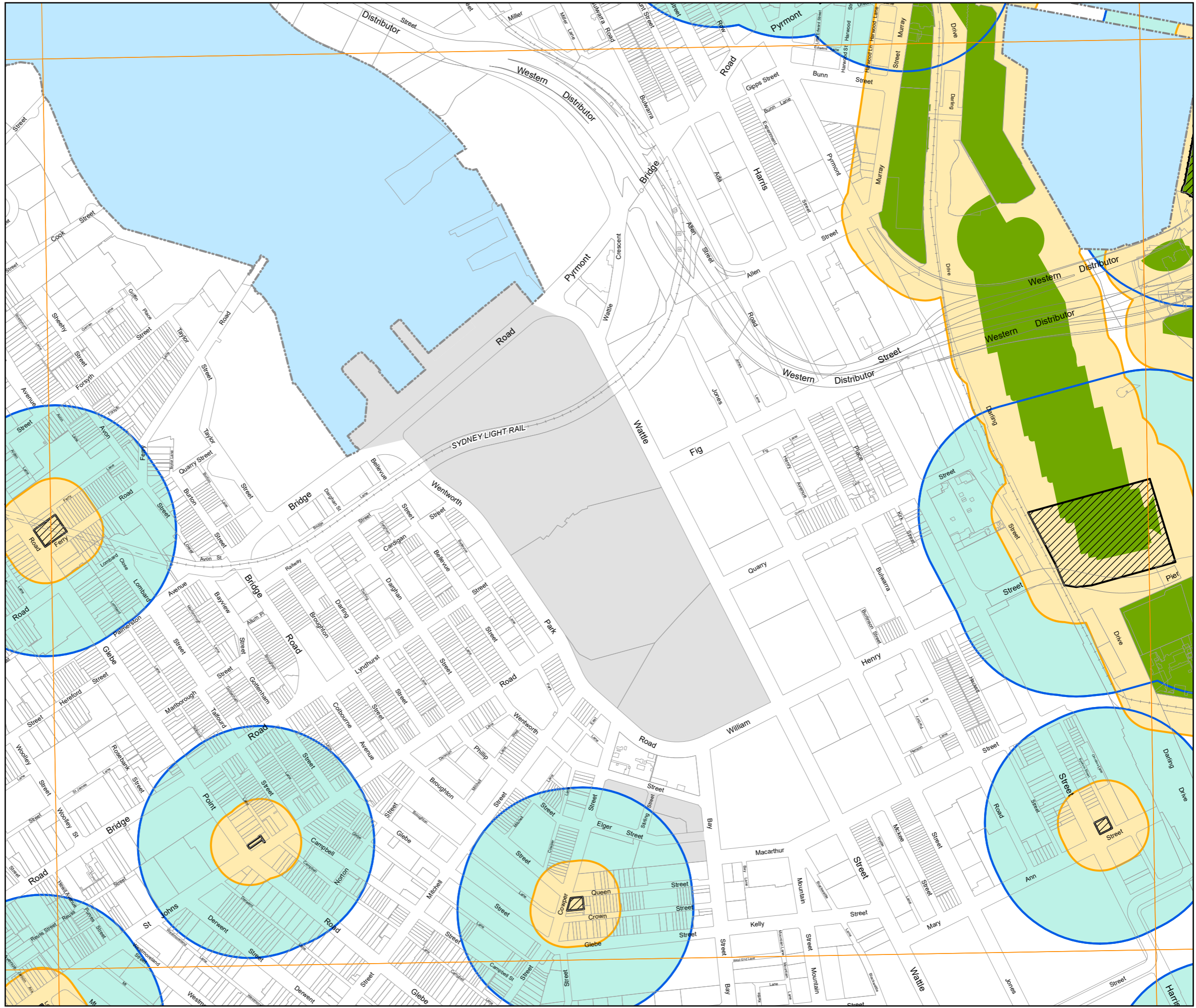
Projection: MGA Zone 56
 Datum: GDA2020
 Paper Size: A3
 Prepared By: SPUD
 Printing Date: September 27, 2024
 File: SDCP2012_ESM.mxd



Entertainment sound management map Sheet 008






Legend

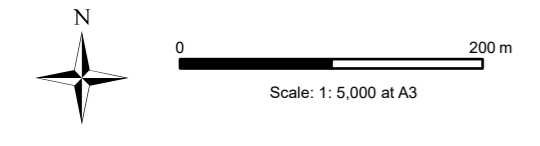
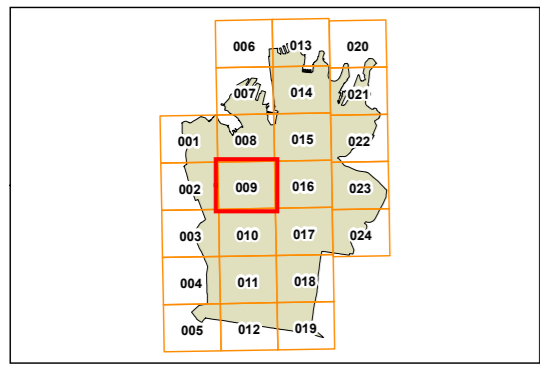
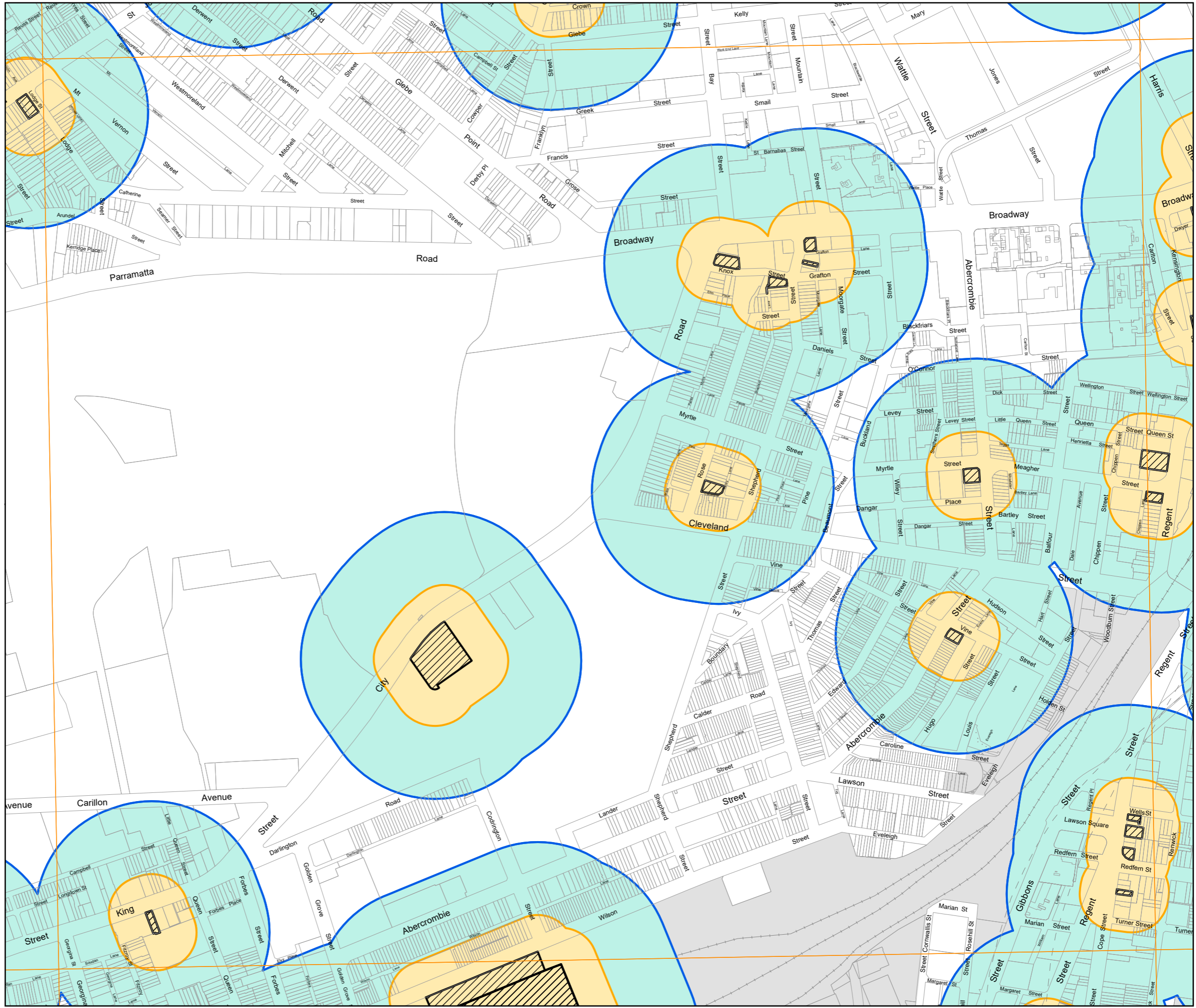
-  Late night management areas
-  Existing live music and performance venues
-  Land affected by entertainment sound
-  Additional land that may be affected by entertainment sound
-  Land excluded from this DCP



Entertainment sound management map Sheet 009

Legend

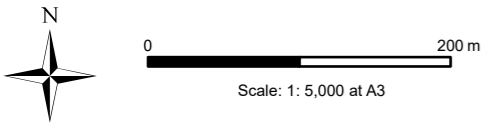
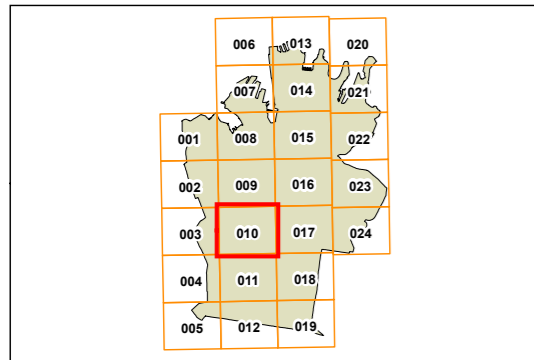
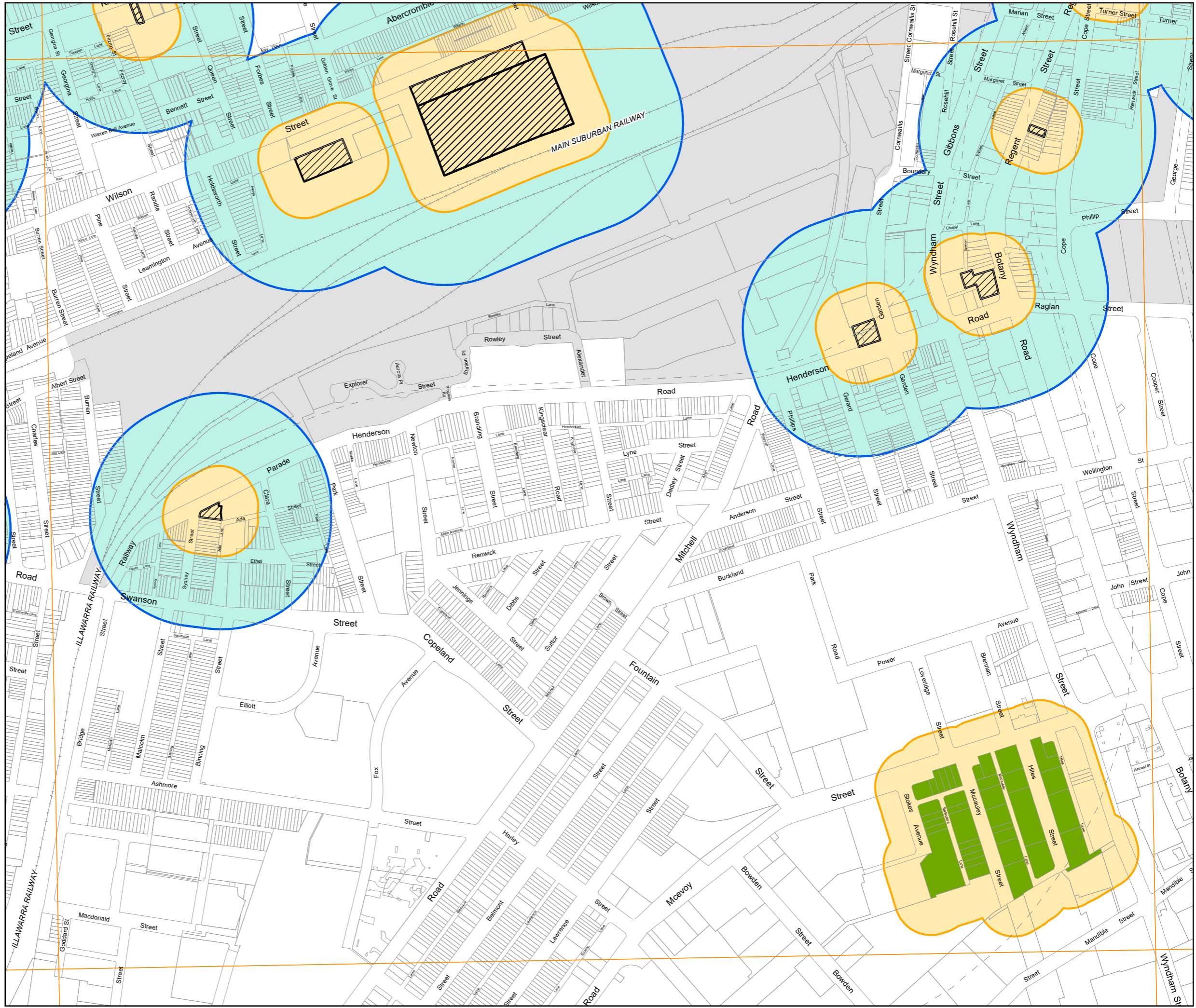
-  Late night management areas
-  Existing live music and performance venues
-  Land affected by entertainment sound
-  Additional land that may be affected by entertainment sound
-  Land excluded from this DCP



Entertainment sound management map Sheet 010

Legend

- Late night management areas
- Existing live music and performance venues
- Land affected by entertainment sound
- Additional land that may be affected by entertainment sound
- Land excluded from this DCP

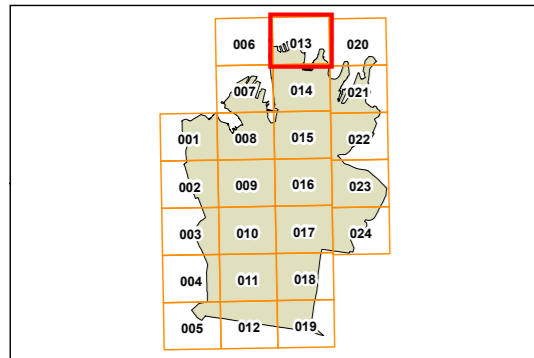


Entertainment sound management map Sheet 013

Legend

- Late night management areas
- Existing live music and performance venues
- Land affected by entertainment sound
- Additional land that may be affected by entertainment sound
- Land excluded from this DCP

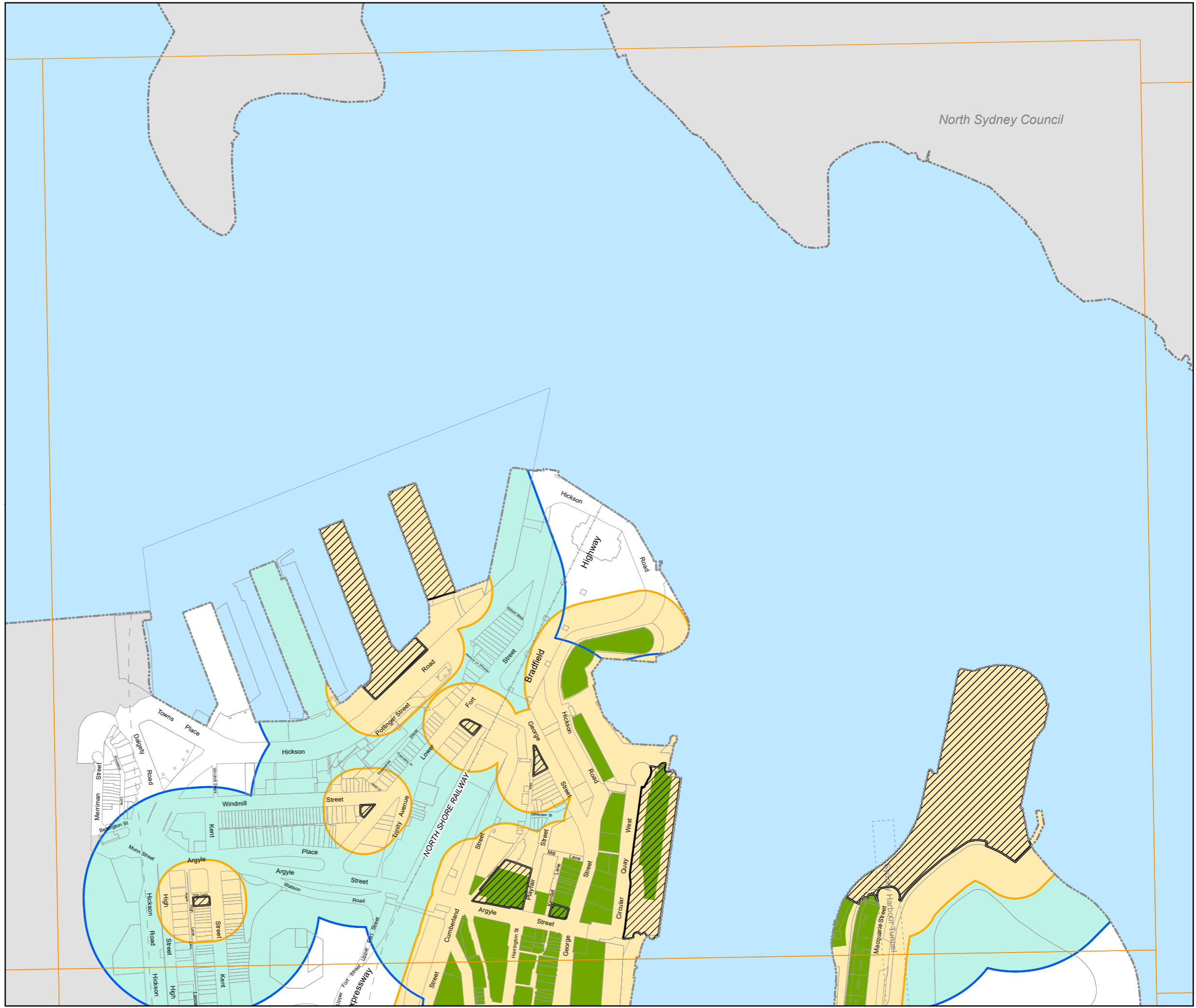
39



0 200 m
Scale: 1: 5,000 at A3

Copyright ©2024 City of Sydney Council. All Rights Reserved.
 This map has been compiled from various sources and the publisher and/or contributors accept no responsibility for any injury, loss or damage arising from the use, error or omissions therein. While all care is taken to ensure a high degree of accuracy, users are invited to notify Council's Spatial Services of any map discrepancies. No part of this map may be reproduced without written permission.

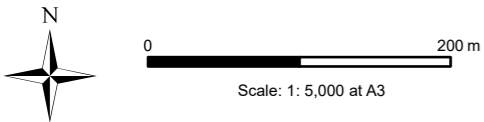
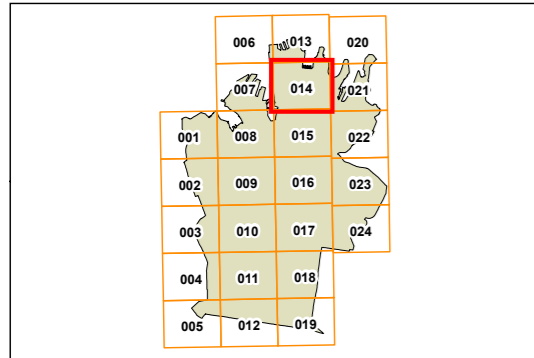
Projection: MGA Zone 56
 Datum: GDA2020
 Paper Size: A3
 Prepared By: SPUD
 Printing Date: September 27, 2024
 File: SDCP2012_ESM.mxd



Entertainment sound management map Sheet 014

Legend

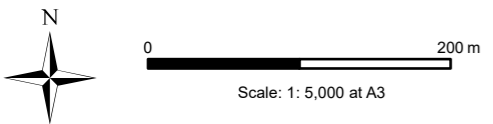
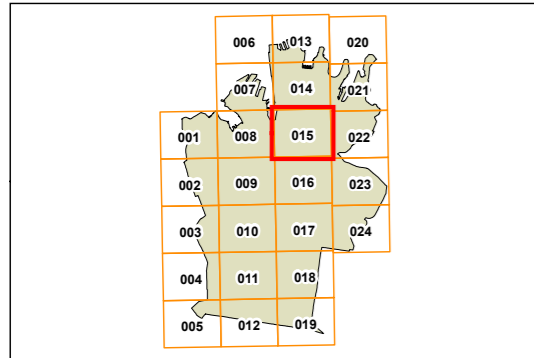
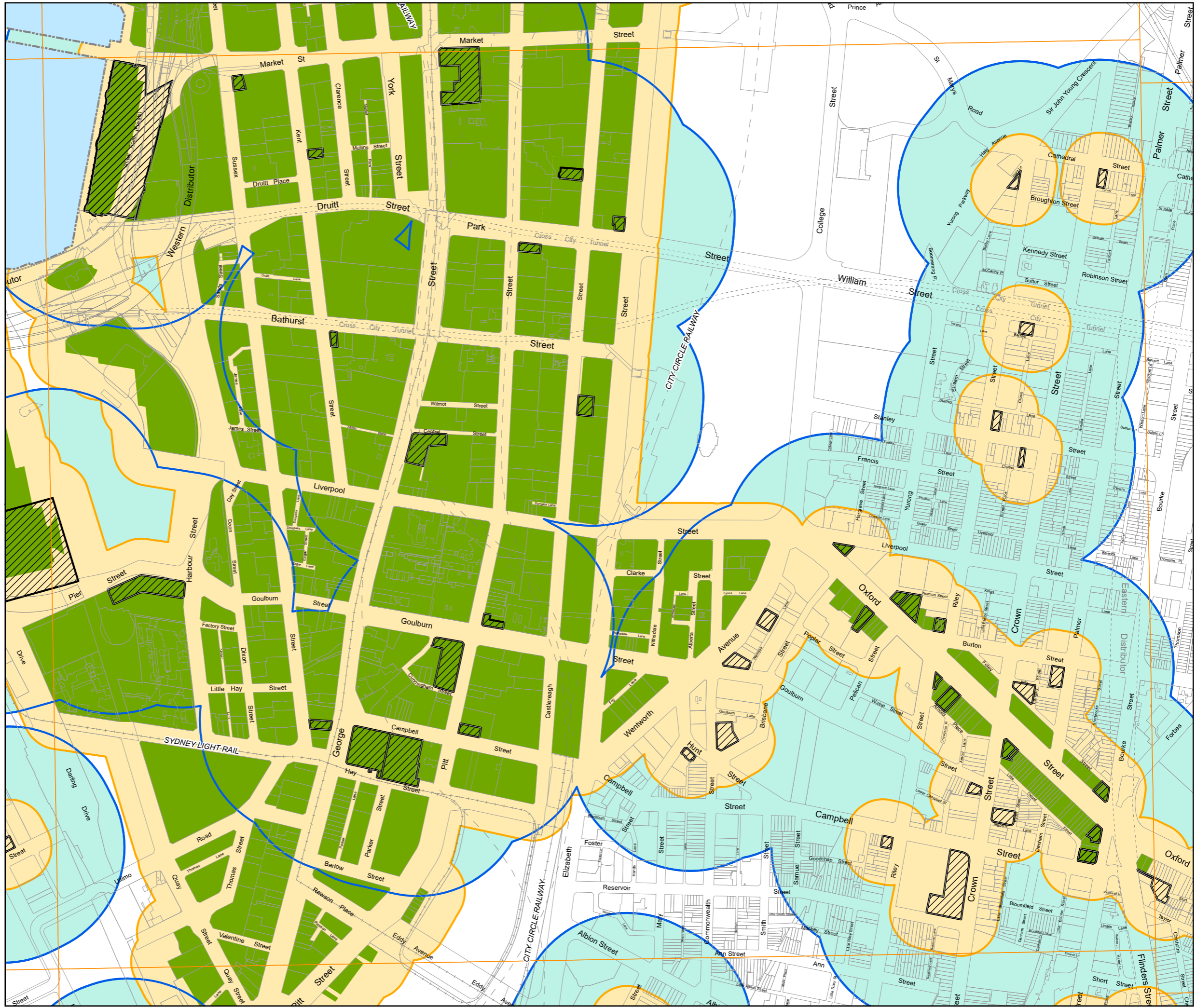
- Late night management areas
- Existing live music and performance venues
- Land affected by entertainment sound
- Additional land that may be affected by entertainment sound
- Land excluded from this DCP



Entertainment sound management map Sheet 015






Legend

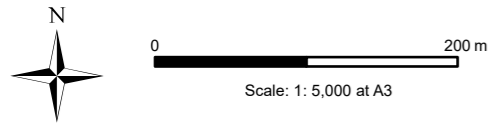
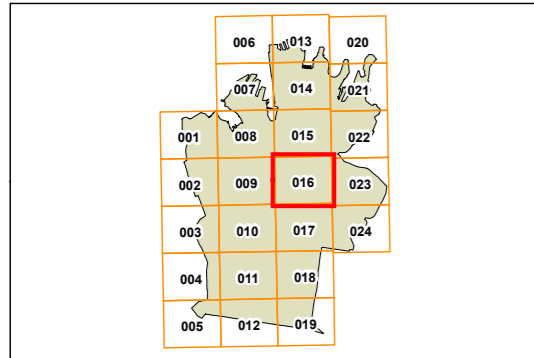
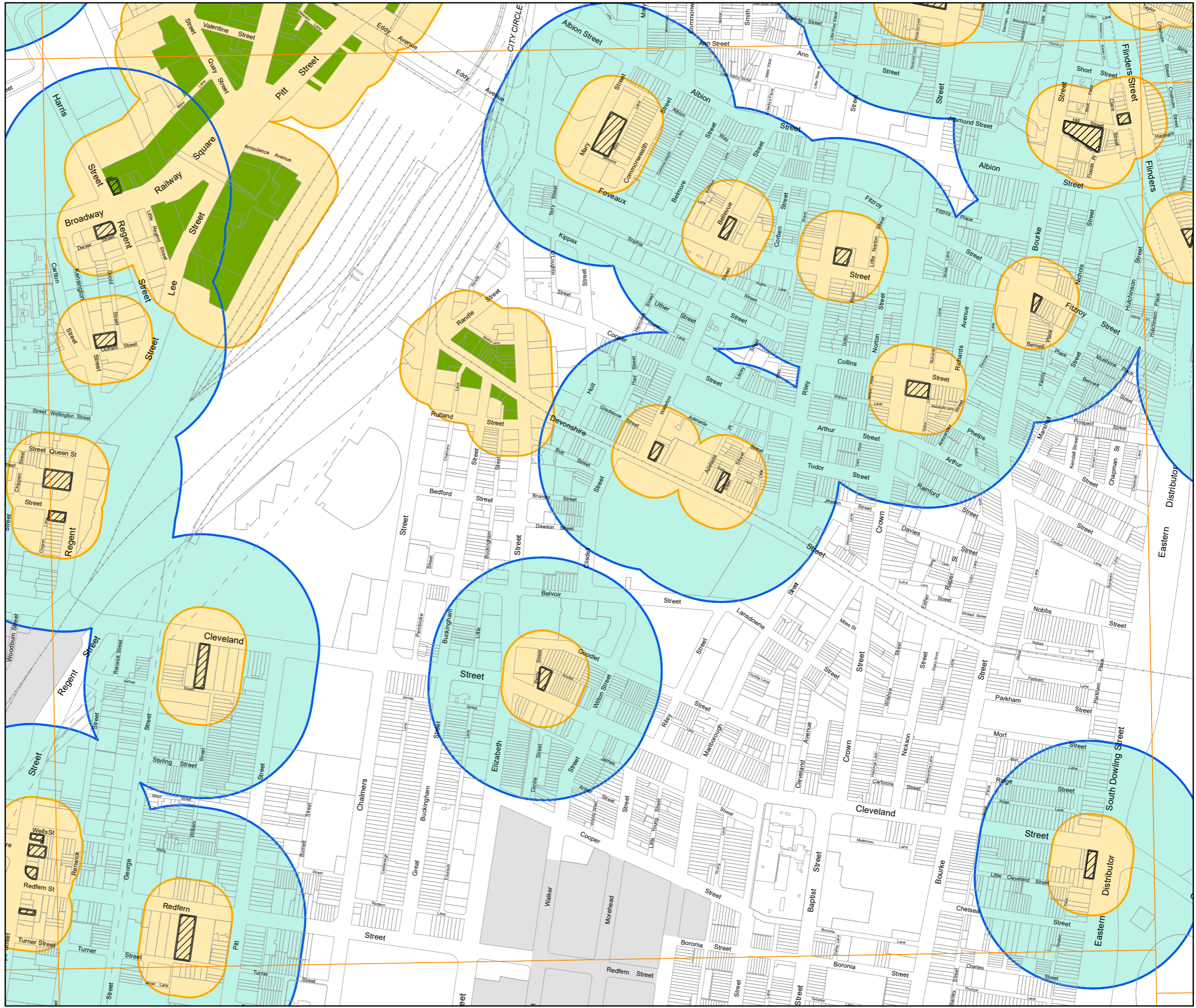
- Late night management areas
- Existing live music and performance venues
- Land affected by entertainment sound
- Additional land that may be affected by entertainment sound
- Land excluded from this DCP



Entertainment sound management map Sheet 016

Legend

-  Late night management areas
-  Existing live music and performance venues
-  Land affected by entertainment sound
-  Additional land that may be affected by entertainment sound
-  Land excluded from this DCP

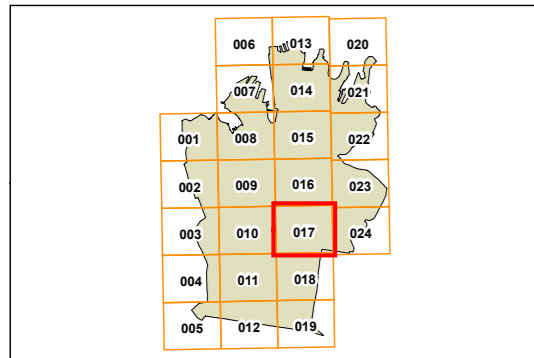


Entertainment sound management map Sheet 017

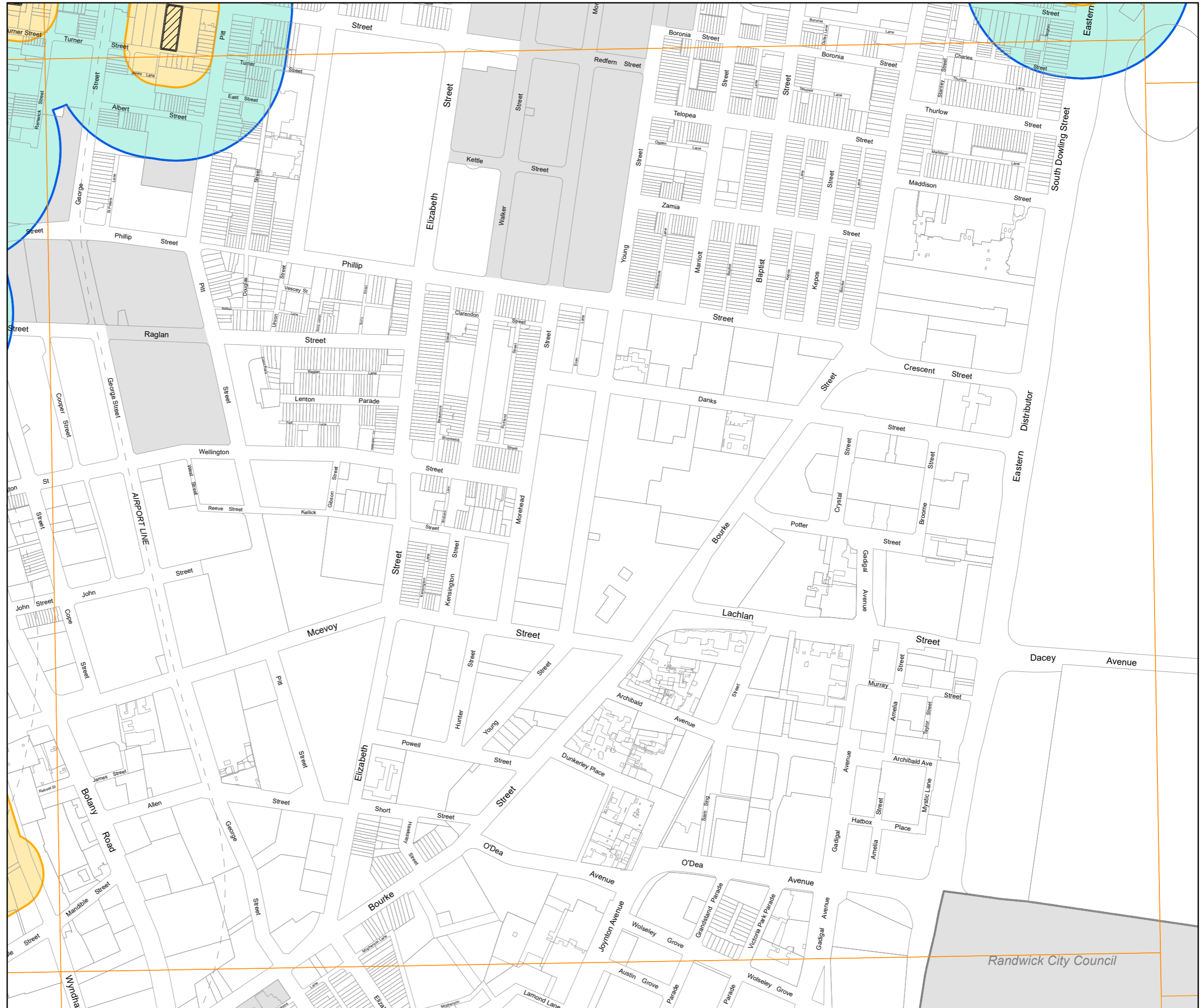
Legend

- Late night management areas
- Existing live music and performance venues
- Land affected by entertainment sound
- Additional land that may be affected by entertainment sound
- Land excluded from this DCP

43



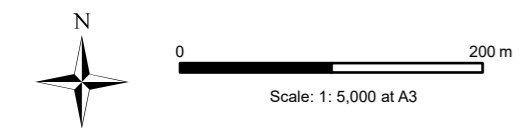
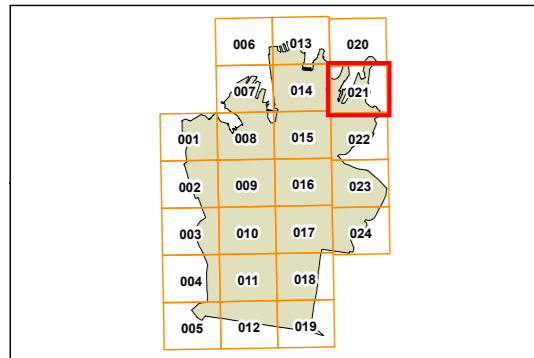
0 200 m
Scale: 1: 5,000 at A3



Entertainment sound management map Sheet 021

Legend

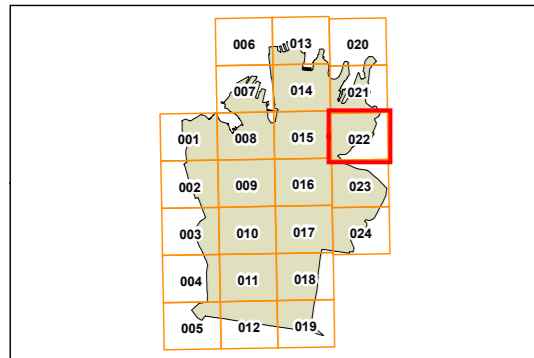
- Late night management areas
- Existing live music and performance venues
- Land affected by entertainment sound
- Additional land that may be affected by entertainment sound
- Land excluded from this DCP



Entertainment sound management map Sheet 022

Legend

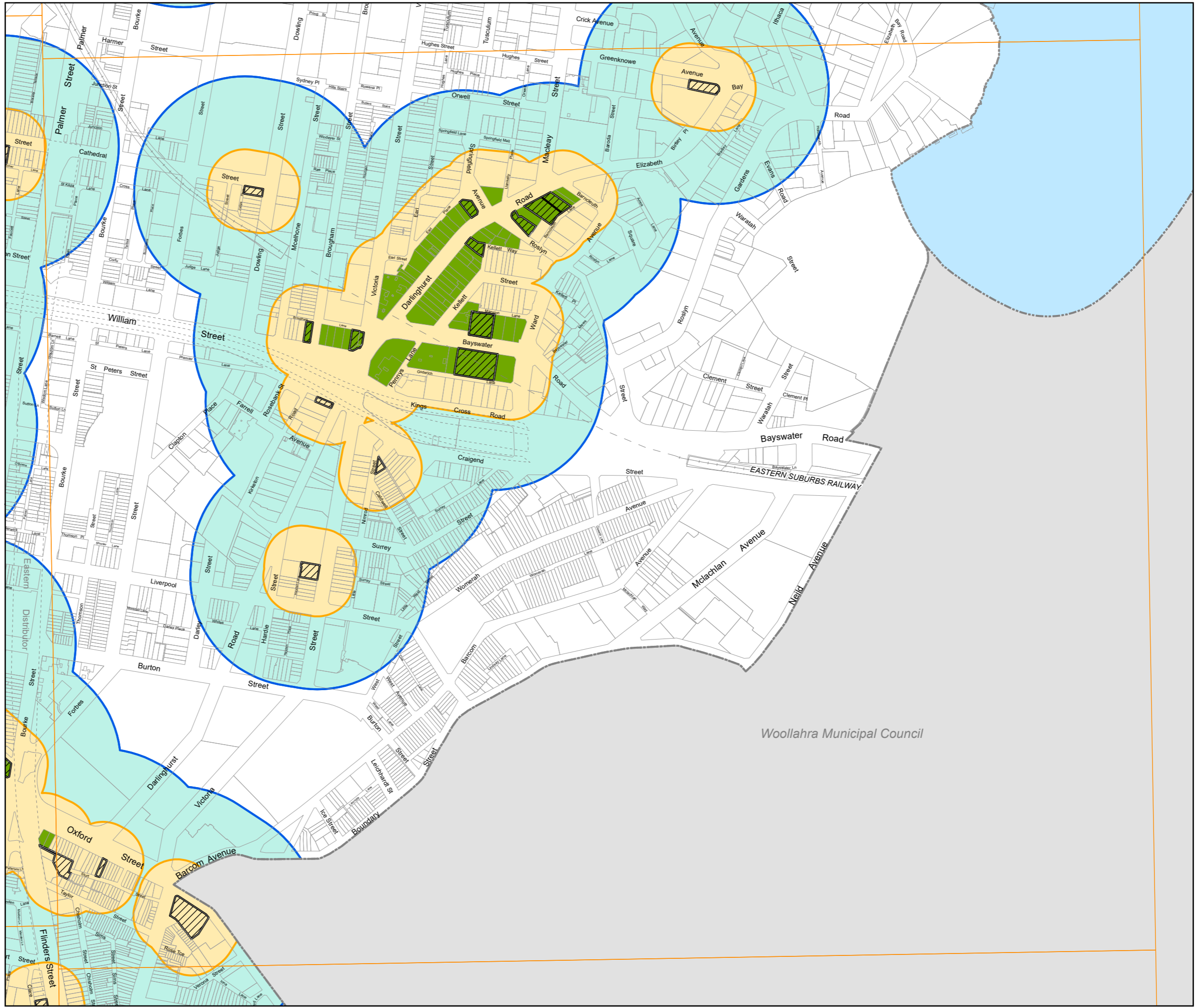
- Late night management areas
- Existing live music and performance venues
- Land affected by entertainment sound
- Additional land that may be affected by entertainment sound
- Land excluded from this DCP



0 200 m
Scale: 1 : 5,000 at A3

Copyright ©2024 City of Sydney Council. All Rights Reserved.
 This map has been compiled from various sources and the publisher and/or contributors accept no responsibility for any injury, loss or damage arising from the use, error or omissions therein. While all care is taken to ensure a high degree of accuracy, users are invited to notify Council's Spatial Services of any map discrepancies. No part of this map may be reproduced without written permission.

Projection: MGA Zone 56
 Datum: GDA2020
 Paper Size: A3
 Prepared By: SPUD
 Printing Date: September 27, 2024
 File: SDCP2012_ESM.mxd

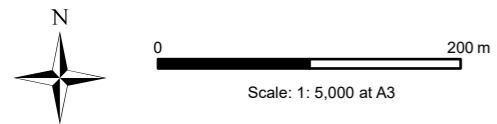
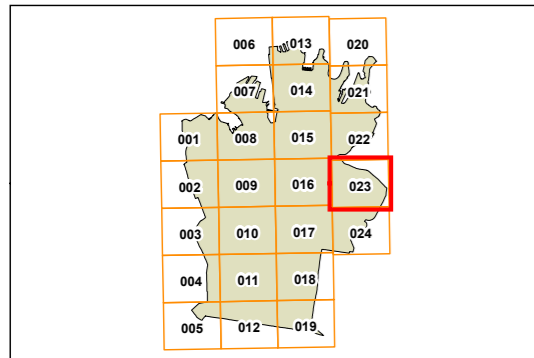


Woollahra Municipal Council

Entertainment sound management map Sheet 023

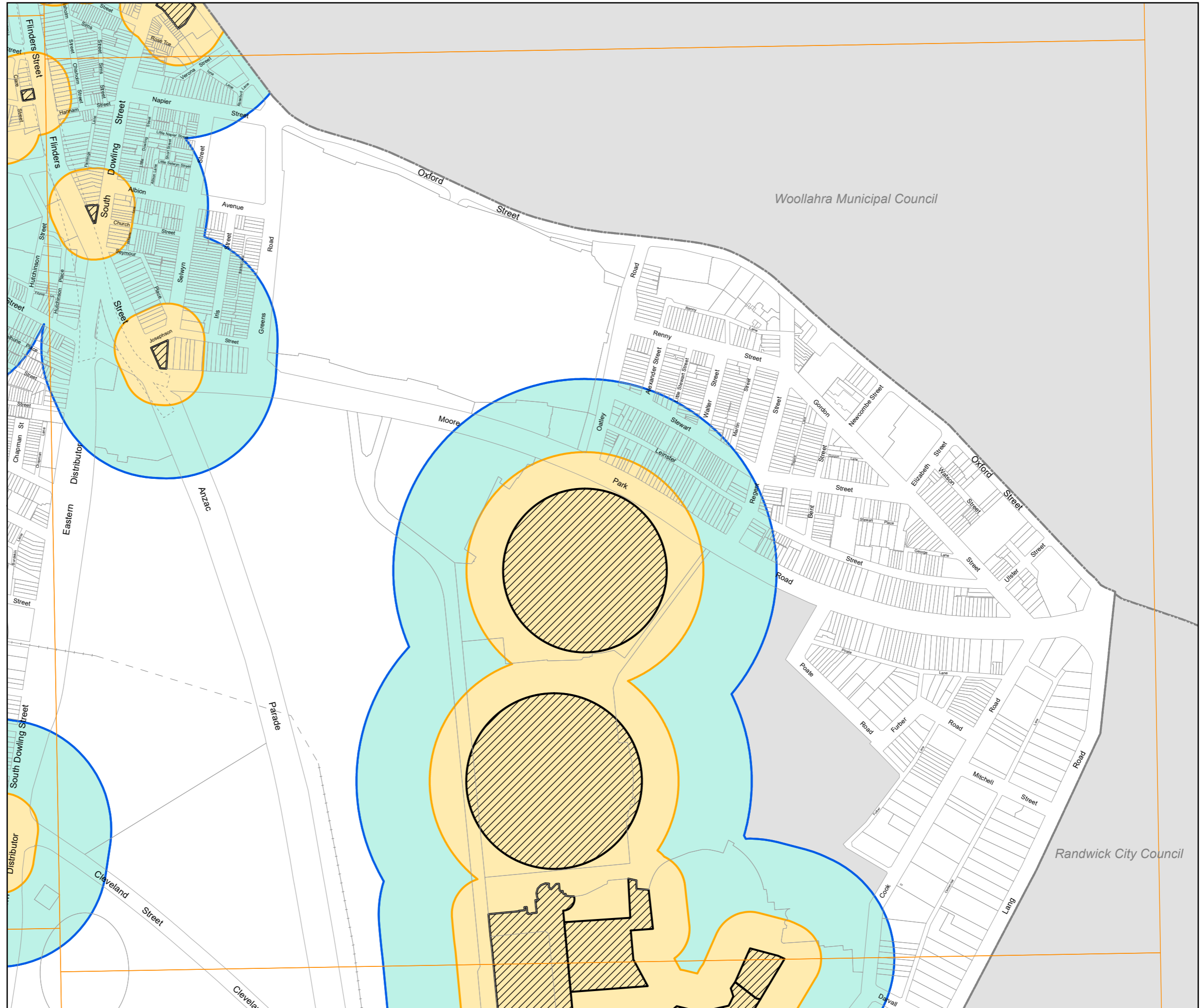
Legend

- Late night management areas
- Existing live music and performance venues
- Land affected by entertainment sound
- Additional land that may be affected by entertainment sound
- Land excluded from this DCP








Copyright ©2024 City of Sydney Council. All Rights Reserved.
 This map has been compiled from various sources and the publisher and/or contributors accept no responsibility for any injury, loss or damage arising from the use, error or omissions therein. While all care is taken to ensure a high degree of accuracy, users are invited to notify Council's Spatial Services of any map discrepancies. No part of this map may be reproduced without written permission.

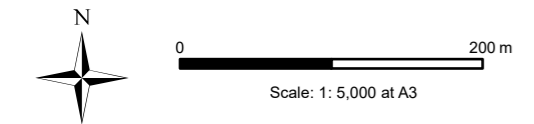
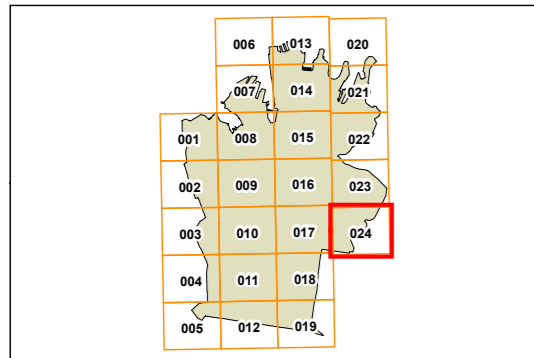
Projection: MGA Zone 56
 Datum: GDA2020
 Paper Size: A3
 Prepared By: SPUD
 Printing Date: September 27, 2024
 File: SDCP2012_ESM.mxd



Entertainment sound management map Sheet 024

Legend

-  Late night management areas
-  Existing live music and performance venues
-  Land affected by entertainment sound
-  Additional land that may be affected by entertainment sound
-  Land excluded from this DCP



Copyright ©2024 City of Sydney Council. All Rights Reserved.
 This map has been compiled from various sources and the publisher and/or contributors accept no responsibility for any injury, loss or damage arising from the use, error or omissions therein. While all care is taken to ensure a high degree of accuracy, users are invited to notify Council's Spatial Services of any map discrepancies. No part of this map may be reproduced without written permission.

Projection: MGA Zone 56
 Datum: GDA2020
 Paper Size: A3
 Prepared By: SPUD
 Printing Date: September 27, 2024
 File: SDCP2012_ESM.mxd

