

Glebe Foreshore Walk West

Code: **202**

Site

Code: 202
Name: Glebe Foreshore Walk West **Suburb:** Glebe
Address: Glebe Foreshore Walk West, 8A Mary Street, GLEBE, 2037

Detail

Owner: City Of Sydney **Property Type:** Neighbourhood Park
LGA 1993 Classification: Community Land **Total Land Area:** 9104 square metres
City of Sydney Interest: Freehold

Condition and Heritage

Condition: 2 - Good LEP Heritage Items

Available Park Facilities

Playground Basketball Or Netball Structures Swimming Pool Car Park Turf Wicket
 Skate Ramp Changerooms Other Type Facility Sports Fields Concrete Wicket Tennis Courts

Categorisation s.36(4)

General Community Natural Area Park Area of Cultural Significance Sportsground

Real Property Description

Lot 1 DP711485
Pt Lot 2 DP 1040319
Lot 2 DP 568560
Lot 2 DP 739589
Lot 1 DP 711484
Lot 2 DP 1071367
Lot 4 DP 711484
Lot 3 DP 711484
Lot 2 DP 711484
Lot 4 DP 811442
Lot 13 DP 1048617
Lot 5 DP 711484

Supporting Occupations

Locality Map



Arthur (Paddy) Gray Reserve

Code:

203

Site

Code: 203

Name: Arthur (Paddy) Gray Reserve

Suburb: Glebe

Address: Arthur (Paddy) Gray Reserve, 55A Hereford Street, GLEBE, 2037

Detail

Owner: City Of Sydney

Property Type: Pocket Park

LGA 1993 Classification: Community Land

Total Land Area: 3573 square metres

City of Sydney Interest: Freehold

Condition and Heritage

Condition: 2 - Good

LEP Heritage Items

Available Park Facilities

- Playground Basketball Or Netball Structures Swimming Pool Car Park Turf Wicket
 Skate Ramp Changerooms Other Type Facility Sports Fields Concrete Wicket Tennis Courts

Categorisation s.36(4)

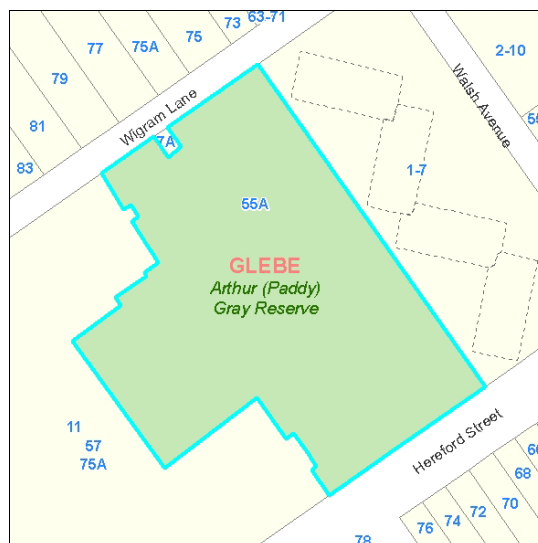
- General Community Natural Area Park Area of Cultural Significance Sportsground

Real Property Description

Lot A DP 443262
Lot 11 DP 867488

Supporting Occupations

Locality Map



M.J Hayes Playground

Code:

205

Site

Code: 205

Name: M.J Hayes Playground

Suburb: Newtown

Address: M.J Hayes Playground, 3 Egan Street, NEWTOWN, 2042

Detail

Owner: City Of Sydney

Property Type: Pocket Park

LGA 1993 Classification: Community Land

Total Land Area: 209 square metres

City of Sydney Interest: Freehold

Condition and Heritage

Condition: 2 - Good

LEP Heritage Items

Available Park Facilities

- Playground Basketball Or Netball Structures Swimming Pool Car Park Turf Wicket
 Skate Ramp Changerooms Other Type Facility Sports Fields Concrete Wicket Tennis Courts

Categorisation s.36(4)

- General Community Natural Area Park Area of Cultural Significance Sportsground

Real Property Description

Lot 14 DP 111004

Supporting Occupations

Locality Map



Douglas St Playground 1

Code: **206**

Site

Code: 206
Name: Douglas St Playground 1 Suburb: Redfern
Address: Douglas St Playground 1, 36-38 Douglas Street, REDFERN, 2016

Detail

Owner: City Of Sydney Property Type: Pocket Park
LGA 1993 Classification: Community Land Total Land Area: 829 square metres
City of Sydney Interest: Freehold

Condition and Heritage

Condition: 3 - Average LEP Heritage Items

Available Park Facilities

Playground Basketball Or Netball Structures Swimming Pool Car Park Turf Wicket
 Skate Ramp Changerooms Other Type Facility Sports Fields Concrete Wicket Tennis Courts

Categorisation s.36(4)

General Community Natural Area Park Area of Cultural Significance Sportsground

Real Property Description

Lot 1 DP 814301

Supporting Occupations

Locality Map



Rochford Street Playground

Code:

209

Site

Code: 209

Name: Rochford Street Playground

Suburb: Erskineville

Address: Rochford Street Playground, 109-113 Rochford Street, ERSKINEVILLE, 2043

Detail

Owner: City Of Sydney

Property Type: Pocket Park

LGA 1993 Classification: Community Land

Total Land Area: 664 square metres

City of Sydney Interest: Freehold

Condition and Heritage

Condition: 4 - Poor

LEP Heritage Items

Available Park Facilities

- Playground Basketball Or Netball Structures Swimming Pool Car Park Turf Wicket
 Skate Ramp Changerooms Other Type Facility Sports Fields Concrete Wicket Tennis Courts

Categorisation s.36(4)

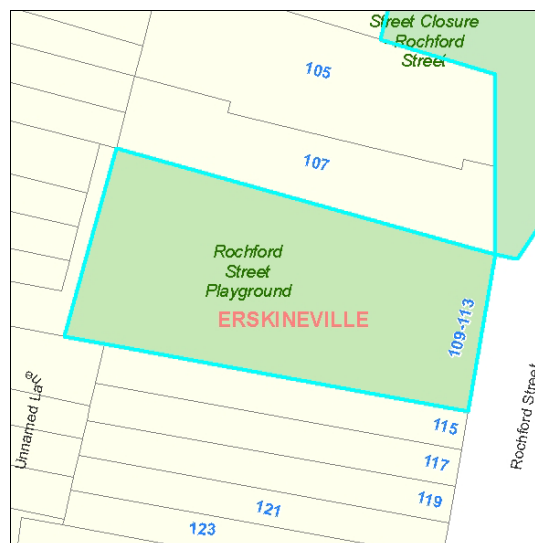
- General Community Natural Area Park Area of Cultural Significance Sportsground

Real Property Description

Lot 1 DP 128255

Supporting Occupations

Locality Map



Ernest Wright Playground

Code: **210**

Site

Code: 210
Name: Ernest Wright Playground **Suburb:** Newtown
Address: Ernest Wright Playground, 24 Hordern Street, NEWTOWN, 2042

Detail

Owner: City Of Sydney **Property Type:** Pocket Park
LGA 1993 Classification: Community Land **Total Land Area:** 209 square metres
City of Sydney Interest: Freehold

Condition and Heritage

Condition: 3 - Average LEP Heritage Items

Available Park Facilities

Playground Basketball Or Netball Structures Swimming Pool Car Park Turf Wicket
 Skate Ramp Changerooms Other Type Facility Sports Fields Concrete Wicket Tennis Courts

Categorisation s.36(4)

General Community Natural Area Park Area of Cultural Significance Sportsground

Real Property Description

Lot 12 Sec 5 DP 111004

Supporting Occupations

Locality Map



Kirsova Playground #1

Code:

211

Site

Code: 211

Name: Kirsova Playground #1

Suburb: Erskineville

Address: Kirsova Playground #1, 136-140 George Street, ERSKINEVILLE, 2043

Detail

Owner: City Of Sydney

Property Type: Pocket Park

LGA 1993 Classification: Community Land

Total Land Area: 392 square metres

City of Sydney Interest: Freehold

Condition and Heritage

Condition: 2 - Good

LEP Heritage Items

Available Park Facilities

- Playground Basketball Or Netball Structures Swimming Pool Car Park Turf Wicket
 Skate Ramp Changerooms Other Type Facility Sports Fields Concrete Wicket Tennis Courts

Categorisation s.36(4)

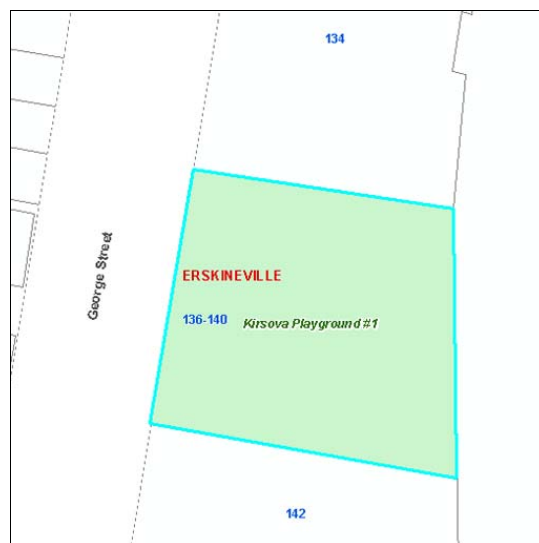
- General Community Natural Area Park Area of Cultural Significance Sportsground

Real Property Description

Lot 1 DP 808891

Supporting Occupations

Locality Map



Little Dowling Street Reserve

Code: **212**

Site

Code: 212
Name: Little Dowling Street Reserve **Suburb:** Paddington
Address: Little Dowling Street Reserve, 3 Little Dowling Street, PADDINGTON, 2021

Detail

Owner: City Of Sydney **Property Type:** Pocket Park
LGA 1993 Classification: Community Land **Total Land Area:** 168 square metres
City of Sydney Interest: Freehold

Condition and Heritage

Condition: 3 - Average LEP Heritage Items

Available Park Facilities

Playground Basketball Or Netball Structures Swimming Pool Car Park Turf Wicket
 Skate Ramp Changerooms Other Type Facility Sports Fields Concrete Wicket Tennis Courts

Categorisation s.36(4)

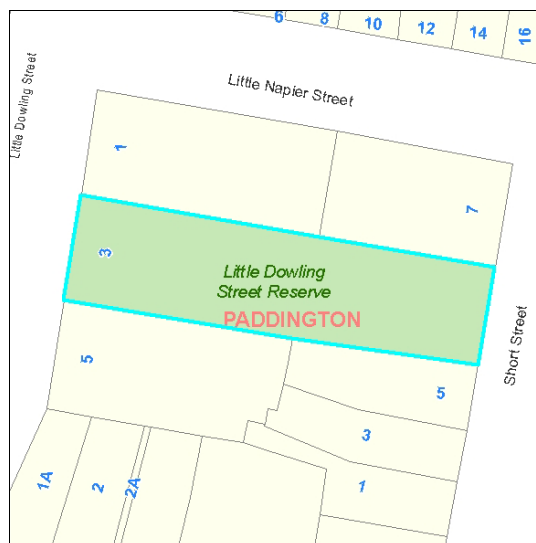
General Community Natural Area Park Area of Cultural Significance Sportsground

Real Property Description

Lot 34 DP 90252

Supporting Occupations

Locality Map



Alexandria Park

Code:

213

Site

Code: 213

Name: Alexandria Park

Suburb: Alexandria

Address: Alexandria Park, 10 Buckland Street, ALEXANDRIA, 2015

Detail

Owner: City Of Sydney

Property Type: Neighbourhood Park

LGA 1993 Classification: Community Land

Total Land Area: 40469 square metres

City of Sydney Interest: Freehold

Condition and Heritage

Condition: 2 - Good

LEP Heritage Items

No of Buildings: 2

Available Park Facilities

- Playground Basketball Or Netball Structures Swimming Pool Car Park Turf Wicket
 Skate Ramp Changerooms Other Type Facility Sports Fields Concrete Wicket Tennis Courts

Categorisation s.36(4)

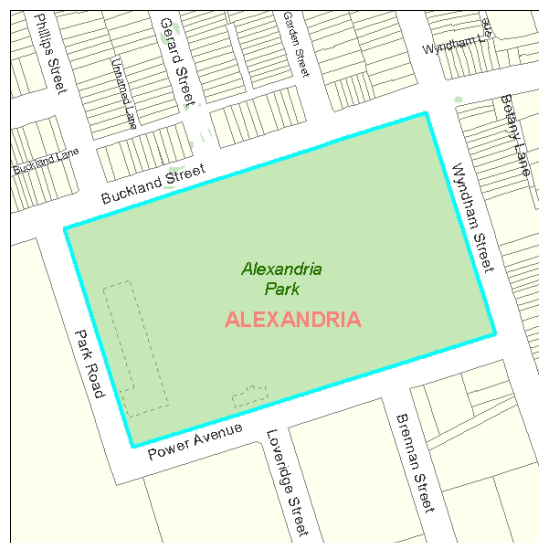
- General Community Natural Area Park Area of Cultural Significance Sportsground

Real Property Description

Lot 1 DP 1155236

Supporting Occupations

Locality Map



Mrs Isabella Hills Rest Area

Code: **216**

Site

Code: 216
Name: Mrs Isabella Hills Rest Area **Suburb:** Newtown
Address: Mrs Isabella Hills Rest Area, 75 Union Street, NEWTOWN, 2042

Detail

Owner: City Of Sydney **Property Type:** Pocket Park
LGA 1993 Classification: Multiple **Total Land Area:** 1428 square metres
City of Sydney Interest: Freehold

Condition and Heritage

Condition: 3 - Average LEP Heritage Items

Available Park Facilities

- Playground Basketball Or Netball Structures Swimming Pool Car Park Turf Wicket
 Skate Ramp Changerooms Other Type Facility Sports Fields Concrete Wicket Tennis Courts

Categorisation s.36(4)

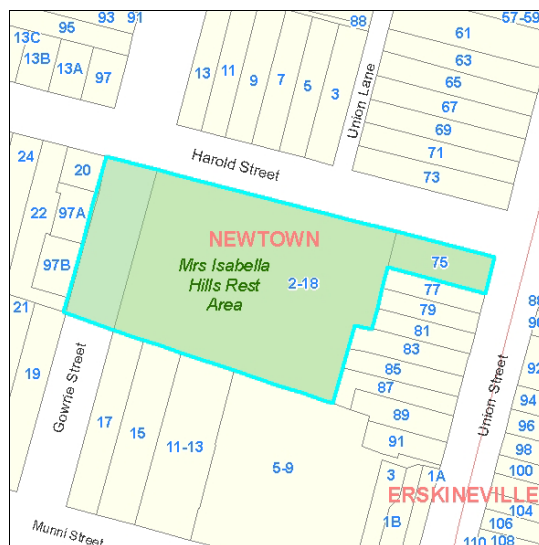
- General Community Natural Area Park Area of Cultural Significance Sportsground

Real Property Description

Lot 1 DP 924570
Lot 1 DP 725409
Lot A DP 77758
Lot 1 DP 101631
Lot B DP 77758
Lot 1 DP 724852

Supporting Occupations

Locality Map



Gowrie Street Reserve

Code: **217**

Site

Code: 217
Name: Gowrie Street Reserve **Suburb:** Newtown
Address: Gowrie Street Reserve, 119 Gowrie Street, NEWTOWN, 2042

Detail

Owner: City Of Sydney **Property Type:** Pocket Park
LGA 1993 Classification: Community Land **Total Land Area:** 836 square metres
City of Sydney Interest: Freehold

Condition and Heritage

Condition: 1 - Excellent LEP Heritage Items

Available Park Facilities

Playground Basketball Or Netball Structures Swimming Pool Car Park Turf Wicket
 Skate Ramp Changerooms Other Type Facility Sports Fields Concrete Wicket Tennis Courts

Categorisation s.36(4)

General Community Natural Area Park Area of Cultural Significance Sportsground

Real Property Description

Lot 20 Sec B DP 76
Lot B DP 167284
Lot 19 Sec B DP 76

Supporting Occupations

Locality Map



Mitchell Road Reserve

Code:

223

Site

Code: 223

Name: Mitchell Road Reserve

Suburb: Alexandria

Address: Mitchell Road Reserve, 40-42 Mitchell Road, ALEXANDRIA, 2015

Detail

Owner: City Of Sydney

Property Type: Pocket Park

LGA 1993 Classification: Community Land

Total Land Area: 126 square metres

City of Sydney Interest: Freehold

Condition and Heritage

Condition: 2 - Good

LEP Heritage Items

Available Park Facilities

- Playground Basketball Or Netball Structures Swimming Pool Car Park Turf Wicket
 Skate Ramp Changerooms Other Type Facility Sports Fields Concrete Wicket Tennis Courts

Categorisation s.36(4)

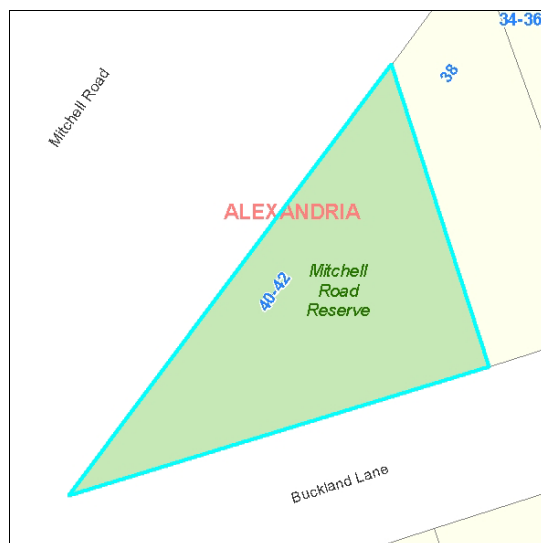
- General Community Natural Area Park Area of Cultural Significance Sportsground

Real Property Description

Lot 1 Sec 2 DP 939786

Supporting Occupations

Locality Map



Reserve

Code:

224

Site

Code: 224

Name: Reserve

Suburb: Redfern

Address: Reserve, 17 Turner Street and 108 Pitt Street, REDFERN, 2016

Detail

Owner: City Of Sydney

Property Type: Pocket Park

LGA 1993 Classification: Multiple

Total Land Area: 240 square metres

City of Sydney Interest: Freehold

Condition and Heritage

Condition: 4 - Poor

LEP Heritage Items

Available Park Facilities

- Playground Basketball Or Netball Structures Swimming Pool Car Park Turf Wicket
 Skate Ramp Changerooms Other Type Facility Sports Fields Concrete Wicket Tennis Courts

Categorisation s.36(4)

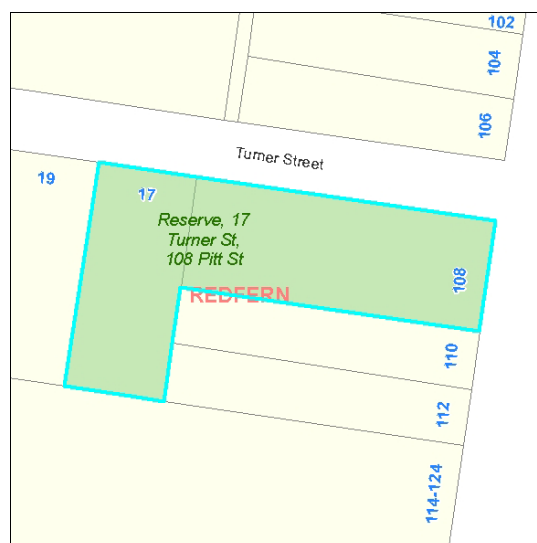
- General Community Natural Area Park Area of Cultural Significance Sportsground

Real Property Description

Lot 1 DP 652511
Lot 1 DP 996729

Supporting Occupations

Locality Map



Vine Street Playground 1

Code:

226

Site

Code: 226

Name: Vine Street Playground 1

Suburb: Darlington

Address: Vine Street Playground 1, 1 Thomas Street, DARLINGTON, 2008

Detail

Owner: City Of Sydney

Property Type: Pocket Park

LGA 1993 Classification: Community Land

Total Land Area: 190 square metres

City of Sydney Interest: Freehold

Condition and Heritage

Condition: 3 - Average

LEP Heritage Items

Available Park Facilities

- Playground Basketball Or Netball Structures Swimming Pool Car Park Turf Wicket
 Skate Ramp Changerooms Other Type Facility Sports Fields Concrete Wicket Tennis Courts

Categorisation s.36(4)

- General Community Natural Area Park Area of Cultural Significance Sportsground

Real Property Description

Lot 50 DP 1142387

Supporting Occupations

Locality Map



Maureen Oliver Reserve

Code: **230**

Site

Code: 230
Name: Maureen Oliver Reserve **Suburb:** Erskineville
Address: Maureen Oliver Reserve, 2-4 John Street, ERSKINEVILLE, 2043

Detail

Owner: City Of Sydney **Property Type:** Pocket Park
LGA 1993 Classification: Community Land **Total Land Area:** 411 square metres
City of Sydney Interest: Freehold

Condition and Heritage

Condition: 3 - Average LEP Heritage Items

Available Park Facilities

Playground Basketball Or Netball Structures Swimming Pool Car Park Turf Wicket
 Skate Ramp Changerooms Other Type Facility Sports Fields Concrete Wicket Tennis Courts

Categorisation s.36(4)

General Community Natural Area Park Area of Cultural Significance Sportsground

Real Property Description

Lot 1 DP 84670

Supporting Occupations

Locality Map



Charles Kernan Reserve

Code: **231**

Site

Code: 231
Name: Charles Kernan Reserve **Suburb:** Darlington
Address: Charles Kernan Reserve, 296-304 Abercrombie Street, DARLINGTON, 2008

Detail

Owner: City Of Sydney **Property Type:** Neighbourhood Park
LGA 1993 Classification: Community Land **Total Land Area:** 1847 square metres
City of Sydney Interest: Freehold

Condition and Heritage

Condition: 1 - Excellent LEP Heritage Items

Available Park Facilities

Playground Basketball Or Netball Structures Swimming Pool Car Park Turf Wicket
 Skate Ramp Changerooms Other Type Facility Sports Fields Concrete Wicket Tennis Courts

Categorisation s.36(4)

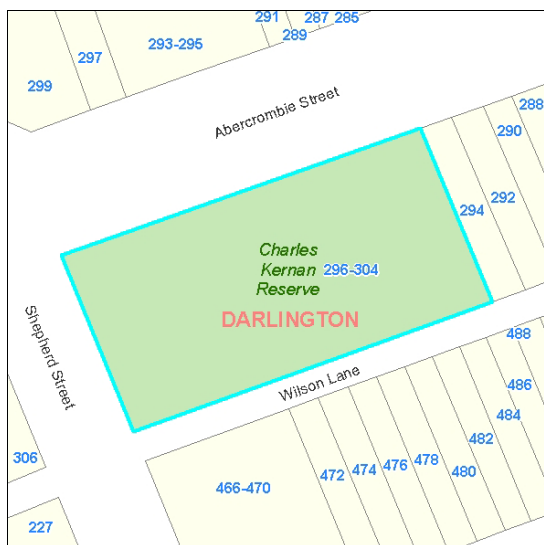
General Community Natural Area Park Area of Cultural Significance Sportsground

Real Property Description

Lot 1 DP 66919
Lot 22 DP 82417

Supporting Occupations

Locality Map



Kirsova Playground #2

Code:

233

Site

Code: 233

Name: Kirsova Playground #2

Suburb: Erskineville

Address: Kirsova Playground #2, 67 MacDonal Street, ERSKINEVILLE, 2043

Detail

Owner: City Of Sydney

Property Type: Pocket Park

LGA 1993 Classification: Community Land

Total Land Area: 278 square metres

City of Sydney Interest: Freehold

Condition and Heritage

Condition: 2 - Good

LEP Heritage Items

Available Park Facilities

- Playground Basketball Or Netball Structures Swimming Pool Car Park Turf Wicket
 Skate Ramp Changerooms Other Type Facility Sports Fields Concrete Wicket Tennis Courts

Categorisation s.36(4)

- General Community Natural Area Park Area of Cultural Significance Sportsground

Real Property Description

Lot 1 DP 135266

Supporting Occupations

Locality Map



Wolseley Grove 4

Code:

235

Site

Code: 235

Name: Wolseley Grove 4

Suburb: Zetland

Address: Wolseley Grove 4, 3A Wolseley Grove, ZETLAND, 2017

Detail

Owner: City Of Sydney

Property Type: Streetscape

LGA 1993 Classification: Community Land

Total Land Area: 186 square metres

City of Sydney Interest: Freehold

Condition and Heritage

Condition: 3 - Average

LEP Heritage Items

Available Park Facilities

- Playground Basketball Or Netball Structures Swimming Pool Car Park Turf Wicket
 Skate Ramp Changerooms Other Type Facility Sports Fields Concrete Wicket Tennis Courts

Categorisation s.36(4)

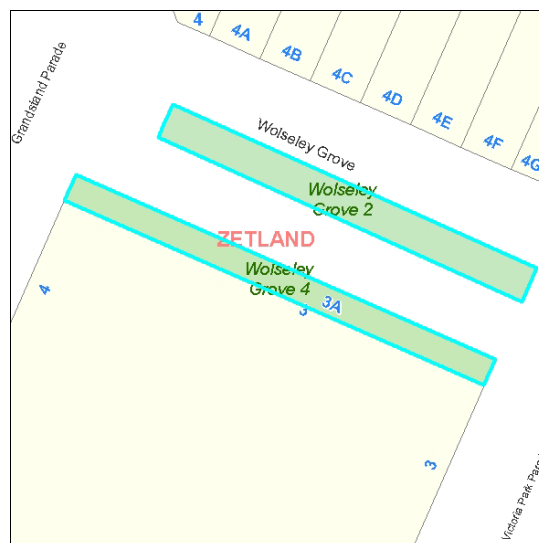
- General Community Natural Area Park Area of Cultural Significance Sportsground

Real Property Description

Lot 16 DP 1016882

Supporting Occupations

Locality Map



Mary O'Brien Reserve

Code: **237**

Site

Code: 237

Name: **Mary O'Brien Reserve**

Suburb: Zetland

Address: Mary O'Brien Reserve, 8 Tilford Street, ZETLAND, 2017

Detail

Owner: City Of Sydney

Property Type: Pocket Park

LGA 1993 Classification: Community Land

Total Land Area: 2782 square metres

City of Sydney Interest: Freehold

Condition and Heritage

Condition: 3 - Average

LEP Heritage Items

Available Park Facilities

- Playground Basketball Or Netball Structures Swimming Pool Car Park Turf Wicket
 Skate Ramp Changerooms Other Type Facility Sports Fields Concrete Wicket Tennis Courts

Categorisation s.36(4)

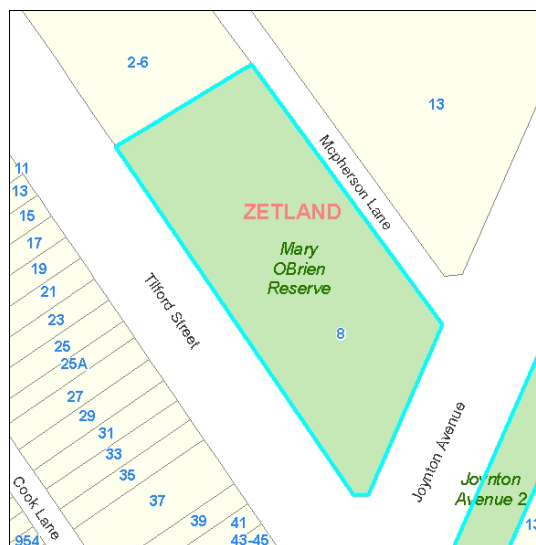
- General Community Natural Area Park Area of Cultural Significance Sportsground

Real Property Description

Lot 1 DP 996850

Supporting Occupations

Locality Map



Arthur Street Reserve

Code:

240

Site

Code: 240

Name: Arthur Street Reserve

Suburb: Surry Hills

Address: Arthur Street Reserve, 80-84 Arthur Street, SURRY HILLS, 2010

Detail

Owner: City Of Sydney

Property Type: Pocket Park

LGA 1993 Classification: Community Land

Total Land Area: 363 square metres

City of Sydney Interest: Freehold

Condition and Heritage

Condition: 2 - Good

LEP Heritage Items

Available Park Facilities

- Playground Basketball Or Netball Structures Swimming Pool Car Park Turf Wicket
 Skate Ramp Changerooms Other Type Facility Sports Fields Concrete Wicket Tennis Courts

Categorisation s.36(4)

- General Community Natural Area Park Area of Cultural Significance Sportsground

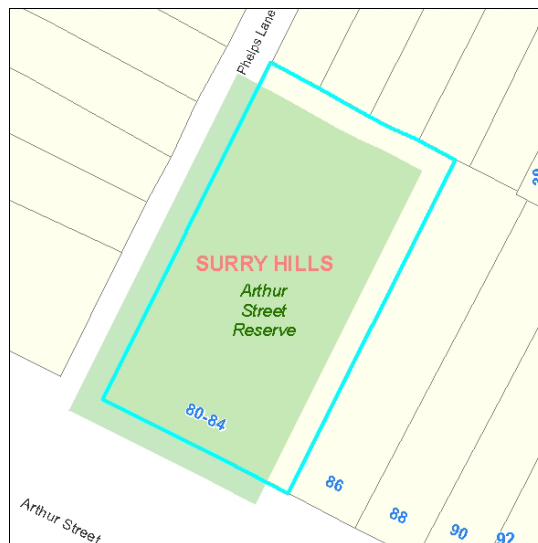
Real Property Description

Lot 2 DP 1149299

Lot 1 DP 1149299

Supporting Occupations

Locality Map



James Hilder Reserve

Code:

241

Site

Code: 241

Name: James Hilder Reserve

Suburb: Surry Hills

Address: James Hilder Reserve, 121-131 Campbell Street, SURRY HILLS, 2010

Detail

Owner: City Of Sydney

Property Type: Pocket Park

LGA 1993 Classification: Community Land

Total Land Area: 1536 square metres

City of Sydney Interest: Freehold

Condition and Heritage

Condition: 2 - Good

LEP Heritage Items

Available Park Facilities

- Playground Basketball Or Netball Structures Swimming Pool Car Park Turf Wicket
 Skate Ramp Changerooms Other Type Facility Sports Fields Concrete Wicket Tennis Courts

Categorisation s.36(4)

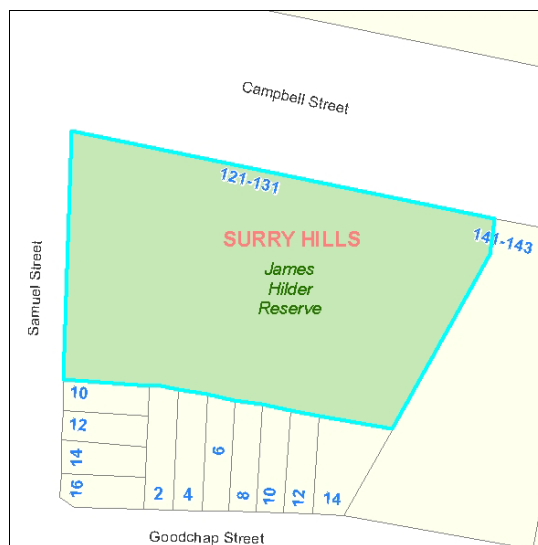
- General Community Natural Area Park Area of Cultural Significance Sportsground

Real Property Description

Lot 1 DP 432880

Supporting Occupations

Locality Map



Fred Miller Reserve

Code:

242

Site

Code: 242

Name: Fred Miller Reserve

Suburb: Surry Hills

Address: Fred Miller Reserve, 456-458 Bourke Street, SURRY HILLS, 2010

Detail

Owner: City Of Sydney

Property Type: Pocket Park

LGA 1993 Classification: Community Land

Total Land Area: 900 square metres

City of Sydney Interest: Freehold

Condition and Heritage

Condition: 3 - Average

LEP Heritage Items

Available Park Facilities

- Playground Basketball Or Netball Structures Swimming Pool Car Park Turf Wicket
 Skate Ramp Changerooms Other Type Facility Sports Fields Concrete Wicket Tennis Courts

Categorisation s.36(4)

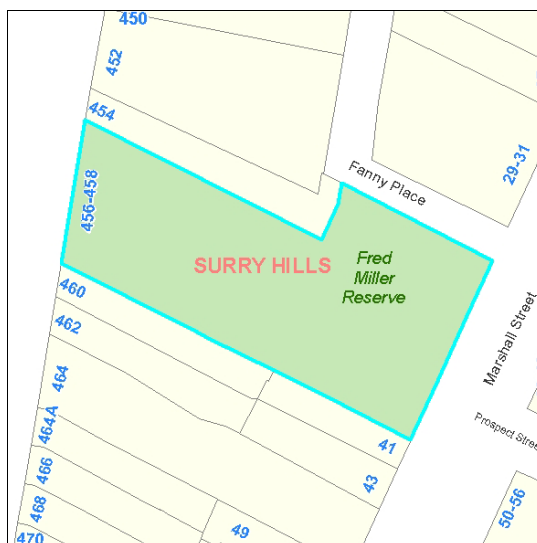
- General Community Natural Area Park Area of Cultural Significance Sportsground

Real Property Description

Lot 1 DP 54175
Lot 1 DP 537314
Lot 1 DP 723238

Supporting Occupations

Locality Map



Shannon Reserve

Code:

243

Site

Code: 243

Name: Shannon Reserve

Suburb: Surry Hills

Address: Shannon Reserve, 450 Crown Street, SURRY HILLS, 2010

Detail

Owner: Crown

Property Type: Neighbourhood Park

LGA 1993 Classification: N/A

Total Land Area: 2667 square metres

City of Sydney Interest: Reserve Trust Manager

Condition and Heritage

Condition: 2 - Good

LEP Heritage Items

Available Park Facilities

- Playground Basketball Or Netball Structures Swimming Pool Car Park Turf Wicket
 Skate Ramp Changerooms Other Type Facility Sports Fields Concrete Wicket Tennis Courts

Categorisation s.36(4)

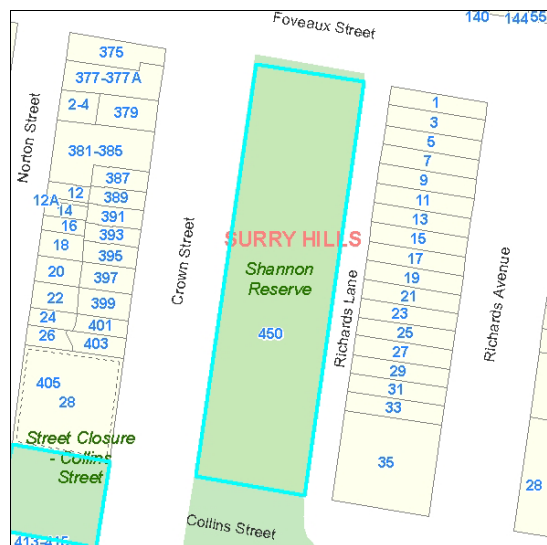
- General Community Natural Area Park Area of Cultural Significance Sportsground

Real Property Description

Lot 7069 DP 93609

Supporting Occupations

Locality Map



Waterloo Park & Mount Carmel

Code:

245

Site

Code: 245

Name: Waterloo Park & Mount Carmel

Suburb: Waterloo

Address: Waterloo Park & Mount Carmel, 2B Elizabeth Street, WATERLOO, 2017

Detail

Owner: Crown

Property Type: Neighbourhood Park

LGA 1993 Classification: N/A

Total Land Area: 15000 square metres

City of Sydney Interest: Reserve Trust Manager

Condition and Heritage

Condition: 3 - Average

LEP Heritage Items

Available Park Facilities

- Playground Basketball Or Netball Structures Swimming Pool Car Park Turf Wicket
 Skate Ramp Changerooms Other Type Facility Sports Fields Concrete Wicket Tennis Courts

Categorisation s.36(4)

- General Community Natural Area Park Area of Cultural Significance Sportsground

Real Property Description

Lot 7 DP 252609

Lot 1 DP 136176

Supporting Occupations

Locality Map



Tobruk Reserve

Code:

246

Site

Code: 246

Name: Tobruk Reserve

Suburb: Waterloo

Address: Tobruk Reserve, 3B Elizabeth Street, WATERLOO, 2017

Detail

Owner: City Of Sydney

Property Type: Pocket Park

LGA 1993 Classification: Community Land

Total Land Area: 708 square metres

City of Sydney Interest: Freehold

Condition and Heritage

Condition: 3 - Average

LEP Heritage Items

Available Park Facilities

- Playground Basketball Or Netball Structures Swimming Pool Car Park Turf Wicket
 Skate Ramp Changerooms Other Type Facility Sports Fields Concrete Wicket Tennis Courts

Categorisation s.36(4)

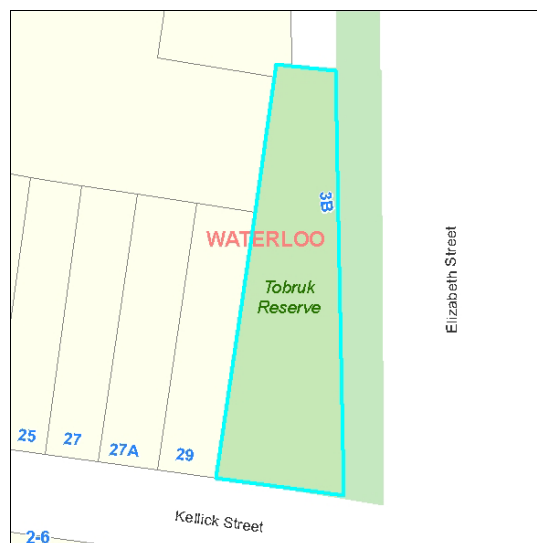
- General Community Natural Area Park Area of Cultural Significance Sportsground

Real Property Description

Lot 2 DP 338140
Lot B DP 319484

Supporting Occupations

Locality Map



Foveaux Street #2 Reserve

Code:

247

Site

Code: 247

Name: Foveaux Street #2 Reserve

Suburb: Surry Hills

Address: Foveaux Street #2 Reserve, 148A Foveaux Street, SURRY HILLS, 2010

Detail

Owner: City Of Sydney

Property Type: Pocket Park

LGA 1993 Classification: Community Land

Total Land Area: 65 square metres

City of Sydney Interest: Freehold

Condition and Heritage

Condition: 3 - Average

LEP Heritage Items

Available Park Facilities

- Playground Basketball Or Netball Structures Swimming Pool Car Park Turf Wicket
 Skate Ramp Changerooms Other Type Facility Sports Fields Concrete Wicket Tennis Courts

Categorisation s.36(4)

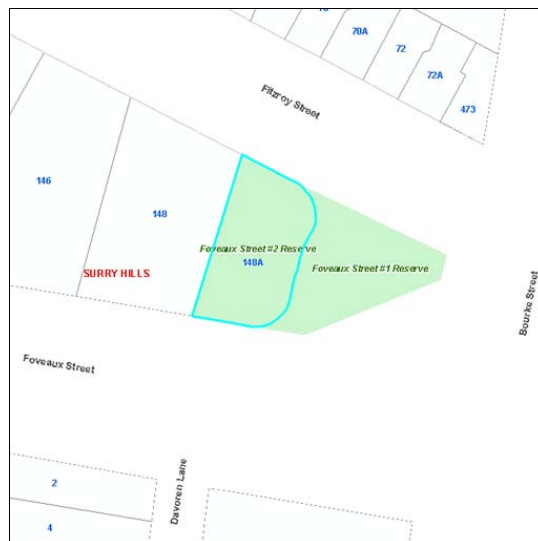
- General Community Natural Area Park Area of Cultural Significance Sportsground

Real Property Description

Ms 10864

Supporting Occupations

Locality Map



Goddard Playground

Code: **250**

Site

Code: 250
Name: Goddard Playground **Suburb:** Newtown
Address: Goddard Playground, 39-43 O'Connell Street, NEWTOWN, 2042

Detail

Owner: City Of Sydney **Property Type:** Pocket Park
LGA 1993 Classification: Community Land **Total Land Area:** 335 square metres
City of Sydney Interest: Freehold

Condition and Heritage

Condition: 4 - Poor LEP Heritage Items

Available Park Facilities

Playground Basketball Or Netball Structures Swimming Pool Car Park Turf Wicket
 Skate Ramp Changerooms Other Type Facility Sports Fields Concrete Wicket Tennis Courts

Categorisation s.36(4)

General Community Natural Area Park Area of Cultural Significance Sportsground

Real Property Description

Lot 1 DP 797012
Lot 2 DP 797012

Supporting Occupations

Locality Map



Regent Street Reserve

Code:

255

Site

Code: 255

Name: Regent Street Reserve

Suburb: Paddington

Address: Regent Street Reserve, 2A Regent Street, PADDINGTON, 2021

Detail

Owner: City Of Sydney

Property Type: Pocket Park

LGA 1993 Classification: Community Land

Total Land Area: 860 square metres

City of Sydney Interest: Freehold

Condition and Heritage

Condition: 3 - Average

LEP Heritage Items

Available Park Facilities

- Playground Basketball Or Netball Structures Swimming Pool Car Park Turf Wicket
 Skate Ramp Changerooms Other Type Facility Sports Fields Concrete Wicket Tennis Courts

Categorisation s.36(4)

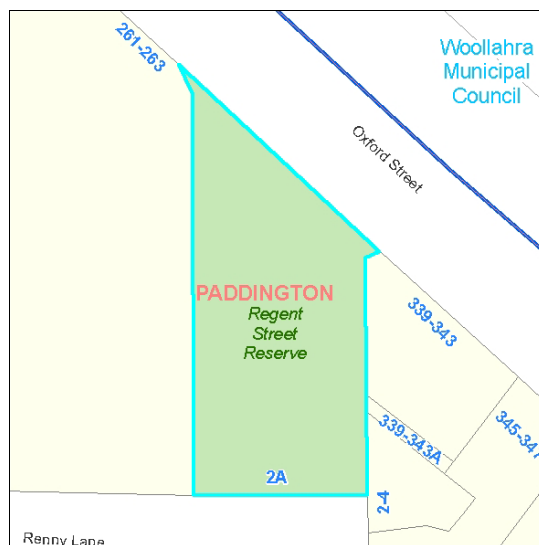
- General Community Natural Area Park Area of Cultural Significance Sportsground

Real Property Description

Lot 1 DP 700321

Supporting Occupations

Locality Map



Woolwash Park

Code:

256

Site

Code: 256

Name: Woolwash Park

Suburb: Zetland

Address: Woolwash Park, 108 Joynton Avenue, ZETLAND, 2017

Detail

Owner: City Of Sydney

Property Type: Pocket Park

LGA 1993 Classification: Community Land

Total Land Area: 1815 square metres

City of Sydney Interest: Freehold

Condition and Heritage

Condition: 2 - Good

LEP Heritage Items

Available Park Facilities

- Playground Basketball Or Netball Structures Swimming Pool Car Park Turf Wicket
 Skate Ramp Changerooms Other Type Facility Sports Fields Concrete Wicket Tennis Courts

Categorisation s.36(4)

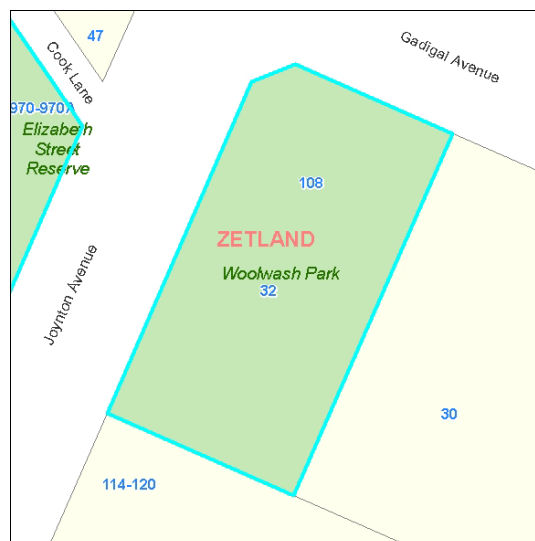
- General Community Natural Area Park Area of Cultural Significance Sportsground

Real Property Description

Lot 1 DP 1016882

Supporting Occupations

Locality Map



Joynton Avenue 2

Code:

257

Site

Code: 257

Name: Joynton Avenue 2

Suburb: Zetland

Address: Joynton Avenue 2, 104A-106A Joynton Avenue, ZETLAND, 2017

Detail

Owner: City Of Sydney

Property Type: Pocket Park

LGA 1993 Classification: Community Land

Total Land Area: 1420 square metres

City of Sydney Interest: Freehold

Condition and Heritage

Condition: 3 - Average

LEP Heritage Items

Available Park Facilities

- Playground Basketball Or Netball Structures Swimming Pool Car Park Turf Wicket
 Skate Ramp Changerooms Other Type Facility Sports Fields Concrete Wicket Tennis Courts

Categorisation s.36(4)

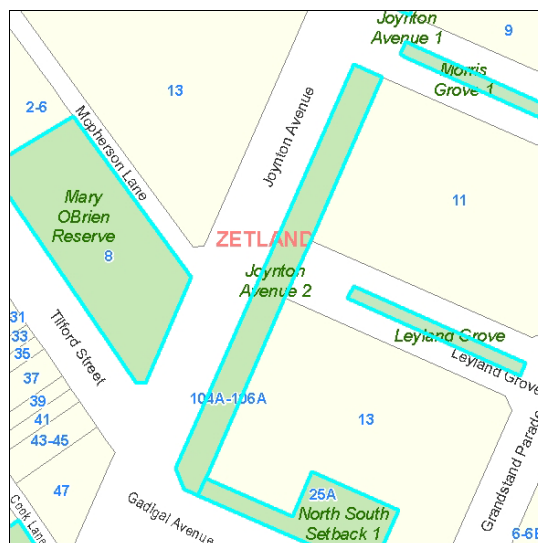
- General Community Natural Area Park Area of Cultural Significance Sportsground

Real Property Description

Lot 7 DP 1016882

Supporting Occupations

Locality Map



Michael Kelly Rest Area

Code:

262

Site

Code: 262

Name: Michael Kelly Rest Area

Suburb: Newtown

Address: Michael Kelly Rest Area, 1A Brocks Lane, NEWTOWN, 2042

Detail

Owner: City Of Sydney

Property Type: Pocket Park

LGA 1993 Classification: Community Land

Total Land Area: 379 square metres

City of Sydney Interest: Freehold

Condition and Heritage

Condition: 3 - Average

LEP Heritage Items

Available Park Facilities

- Playground Basketball Or Netball Structures Swimming Pool Car Park Turf Wicket
 Skate Ramp Changerooms Other Type Facility Sports Fields Concrete Wicket Tennis Courts

Categorisation s.36(4)

- General Community Natural Area Park Area of Cultural Significance Sportsground

Real Property Description

Lot 1 DP 220612

Supporting Occupations

Locality Map



Burren Street Reserve 1

Code:

264

Site

Code: 264

Name: Burren Street Reserve 1

Suburb: Newtown

Address: Burren Street Reserve 1, 108 Burren Street, NEWTOWN, 2042

Detail

Owner: City Of Sydney

Property Type: Pocket Park

LGA 1993 Classification: Community Land

Total Land Area: 386 square metres

City of Sydney Interest: Freehold

Condition and Heritage

Condition: 3 - Average

LEP Heritage Items

Available Park Facilities

- Playground Basketball Or Netball Structures Swimming Pool Car Park Turf Wicket
 Skate Ramp Changerooms Other Type Facility Sports Fields Concrete Wicket Tennis Courts

Categorisation s.36(4)

- General Community Natural Area Park Area of Cultural Significance Sportsground

Real Property Description

Lot 9 DP 4714
Lot 10 DP 4714

Supporting Occupations

Locality Map



Yellomundee Reserve

Code:

265

Site

Code: 265

Name: Yellomundee Reserve

Suburb: Redfern

Address: Yellomundee Reserve, 1B Caroline Street, REDFERN, 2016

Detail

Owner: City Of Sydney

Property Type: Pocket Park

LGA 1993 Classification: Community Land

Total Land Area: 765 square metres

City of Sydney Interest: Freehold

Condition and Heritage

Condition: 3 - Average

LEP Heritage Items

Available Park Facilities

- Playground Basketball Or Netball Structures Swimming Pool Car Park Turf Wicket
 Skate Ramp Changerooms Other Type Facility Sports Fields Concrete Wicket Tennis Courts

Categorisation s.36(4)

- General Community Natural Area Park Area of Cultural Significance Sportsground

Real Property Description

Lot 2 DP 431672
Lot 8 DP 215137
Lot 3 DP 456435
Lot 1 DP 431672

Supporting Occupations

Locality Map



Dibbs St Reserve

Code: **268**

Site

Code: 268

Name: **Dibbs St Reserve**

Suburb: Alexandria

Address: Dibbs St Reserve, 15-25 Dibbs Street, ALEXANDRIA, 2015

Detail

Owner: City Of Sydney

Property Type: Pocket Park

LGA 1993 Classification: Community Land

Total Land Area: 436 square metres

City of Sydney Interest: Freehold

Condition and Heritage

Condition: 1 - Excellent

LEP Heritage Items

Available Park Facilities

- Playground Basketball Or Netball Structures Swimming Pool Car Park Turf Wicket
 Skate Ramp Changerooms Other Type Facility Sports Fields Concrete Wicket Tennis Courts

Categorisation s.36(4)

- General Community Natural Area Park Area of Cultural Significance Sportsground

Real Property Description

Lot 22 Sec D DP 2307
Lot 21 Sec D DP 2307
Lot 18 Sec D DP 2307
Lot 17 Sec D DP 2307
Lot 20 Sec D DP 2307
Lot 19 Sec D DP 2307

Supporting Occupations

Locality Map



McCartney Square

Code:

269

Site

Code: 269

Name: McCartney Square

Suburb: Erskineville

Address: McCartney Square, 65A Erskineville Road, ERSKINEVILLE, 2043

Detail

Owner: City Of Sydney

Property Type: Pocket Park

LGA 1993 Classification: Community Land

Total Land Area: 50 square metres

City of Sydney Interest: Freehold

Condition and Heritage

Condition: 3 - Average

LEP Heritage Items

Available Park Facilities

- Playground Basketball Or Netball Structures Swimming Pool Car Park Turf Wicket
 Skate Ramp Changerooms Other Type Facility Sports Fields Concrete Wicket Tennis Courts

Categorisation s.36(4)

- General Community Natural Area Park Area of Cultural Significance Sportsground

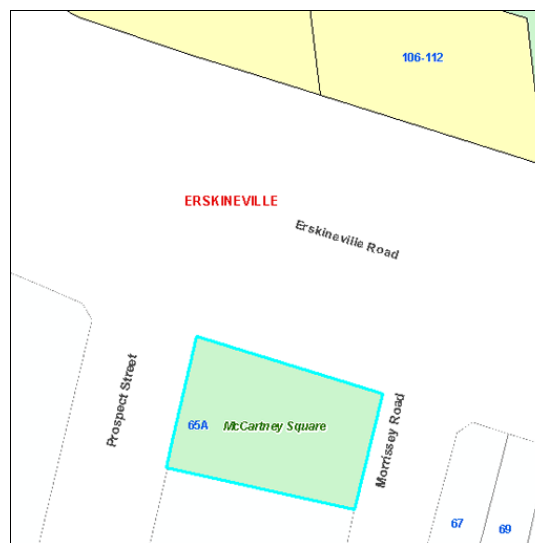
Real Property Description

Lot 11 DP 1034719

Lot 1 DP 176659

Supporting Occupations

Locality Map



Pemulwuy Park

Code:

270

Site

Code: 270

Name: Pemulwuy Park

Suburb: Redfern

Address: Pemulwuy Park, 91 Eveleigh Street, REDFERN, 2016

Detail

Owner: City Of Sydney

Property Type: Pocket Park

LGA 1993 Classification: Community Land

Total Land Area: 2520 square metres

City of Sydney Interest: Freehold

Condition and Heritage

Condition: 3 - Average

LEP Heritage Items

Available Park Facilities

- Playground Basketball Or Netball Structures Swimming Pool Car Park Turf Wicket
 Skate Ramp Changerooms Other Type Facility Sports Fields Concrete Wicket Tennis Courts

Categorisation s.36(4)

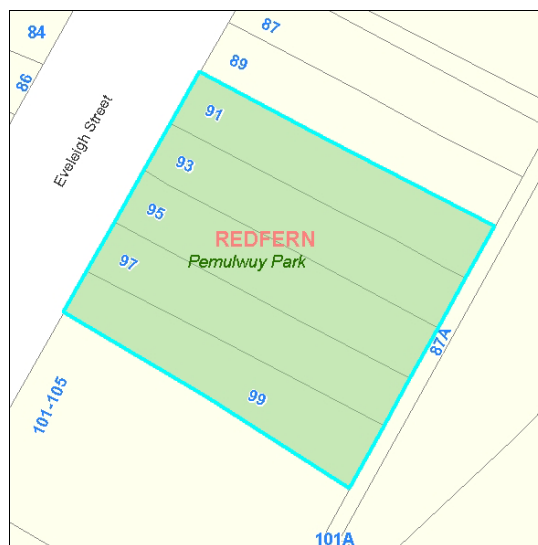
- General Community Natural Area Park Area of Cultural Significance Sportsground

Real Property Description

Lot A DP 439127
Lot B DP 439127
Lot 1 DP 797845
Lot 1 DP 194785
Lot 1 DP 779120

Supporting Occupations

Locality Map



Eveleigh St Playground

Code:

271

Site

Code: 271

Name: Eveleigh St Playground

Suburb: Redfern

Address: Eveleigh St Playground, 119 Eveleigh Street, REDFERN, 2016

Detail

Owner: City Of Sydney

Property Type: Pocket Park

LGA 1993 Classification: Community Land

Total Land Area: 196 square metres

City of Sydney Interest: Freehold

Condition and Heritage

Condition: 3 - Average

LEP Heritage Items

Available Park Facilities

- Playground Basketball Or Netball Structures Swimming Pool Car Park Turf Wicket
 Skate Ramp Changerooms Other Type Facility Sports Fields Concrete Wicket Tennis Courts

Categorisation s.36(4)

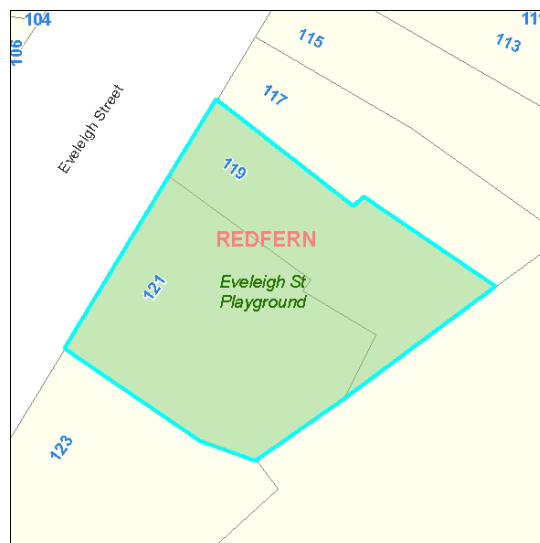
- General Community Natural Area Park Area of Cultural Significance Sportsground

Real Property Description

Lot 1 DP 995857
Lot 5 DP 230305

Supporting Occupations

Locality Map



Jack Shuttlesworth Reserve

Code:

273

Site

Code: 273

Name: Jack Shuttlesworth Reserve

Suburb: Alexandria

Address: Jack Shuttlesworth Reserve, 51 Mitchell Road, ALEXANDRIA, 2015

Detail

Owner: City Of Sydney

Property Type: Pocket Park

LGA 1993 Classification: Community Land

Total Land Area: 746 square metres

City of Sydney Interest: Freehold

Condition and Heritage

Condition: 3 - Average

LEP Heritage Items

Available Park Facilities

- Playground Basketball Or Netball Structures Swimming Pool Car Park Turf Wicket
 Skate Ramp Changerooms Other Type Facility Sports Fields Concrete Wicket Tennis Courts

Categorisation s.36(4)

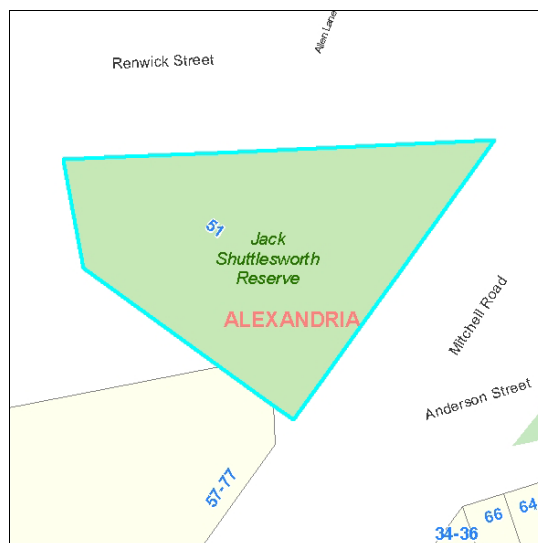
- General Community Natural Area Park Area of Cultural Significance Sportsground

Real Property Description

Lot 18 Sec G DP 2307
Lot 19 Sec G DP 2307
Lot 17 Sec G DP 2307
Lot 20 Sec G DP 2307

Supporting Occupations

Locality Map



Beaconsfield Park

Code: **274**

Site

Code: 274

Name: Beaconsfield Park

Suburb: Beaconsfield

Address: Beaconsfield Park, 54 Queen Street, BEACONSFIELD, 2015

Detail

Owner: City Of Sydney

Property Type: Neighbourhood Park

LGA 1993 Classification: Community Land

Total Land Area: 4804 square metres

City of Sydney Interest: Freehold

Condition and Heritage

Condition: 2 - Good

LEP Heritage Items

No of Buildings: 1

Available Park Facilities

- Playground Basketball Or Netball Structures Swimming Pool Car Park Turf Wicket
 Skate Ramp Changerooms Other Type Facility Sports Fields Concrete Wicket Tennis Courts

Categorisation s.36(4)

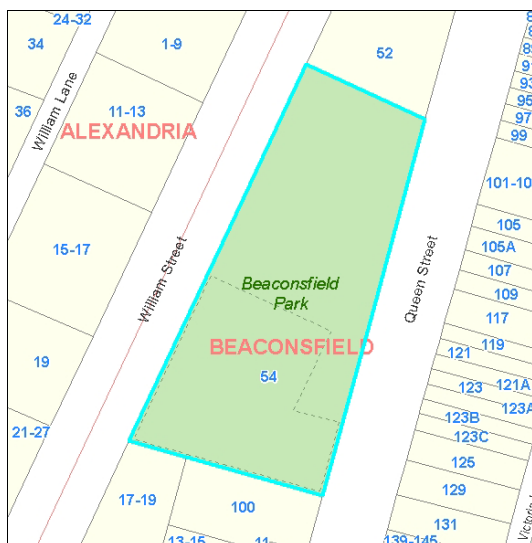
- General Community Natural Area Park Area of Cultural Significance Sportsground

Real Property Description

Lot 1 DP 1162973

Supporting Occupations

Locality Map



Renwick St Playground

Code:

276

Site

Code: 276

Name: Renwick St Playground

Suburb: Alexandria

Address: Renwick St Playground, 42-46 Renwick Street, ALEXANDRIA, 2015

Detail

Owner: City Of Sydney

Property Type: Pocket Park

LGA 1993 Classification: Community Land

Total Land Area: 424 square metres

City of Sydney Interest: Freehold

Condition and Heritage

Condition: 4 - Poor

LEP Heritage Items

Available Park Facilities

- Playground Basketball Or Netball Structures Swimming Pool Car Park Turf Wicket
 Skate Ramp Changerooms Other Type Facility Sports Fields Concrete Wicket Tennis Courts

Categorisation s.36(4)

- General Community Natural Area Park Area of Cultural Significance Sportsground

Real Property Description

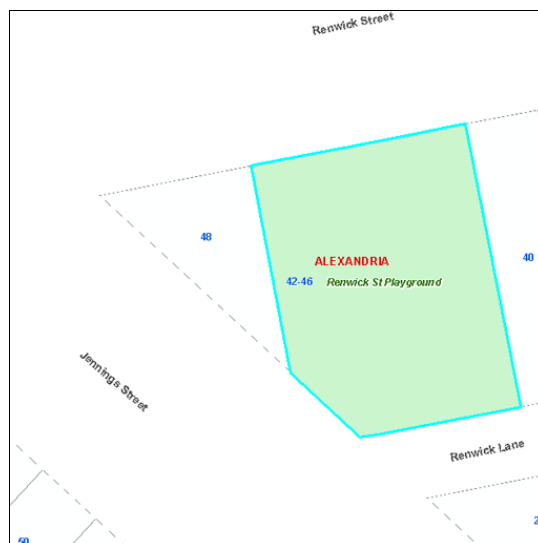
Lot 4 Sec D DP 2307

Lot 2 Sec D DP 2307

Lot 3 Sec D DP 2307

Supporting Occupations

Locality Map



Crete Reserve

Code:

277

Site

Code: 277

Name: Crete Reserve

Suburb: Rosebery

Address: Crete Reserve, 1A Rosebery Avenue, ROSEBERY, 2018

Detail

Owner: City Of Sydney

Property Type: Pocket Park

LGA 1993 Classification: Community Land

Total Land Area: 3850 square metres

City of Sydney Interest: Freehold

Condition and Heritage

Condition: 3 - Average

LEP Heritage Items

Available Park Facilities

- Playground Basketball Or Netball Structures Swimming Pool Car Park Turf Wicket
 Skate Ramp Changerooms Other Type Facility Sports Fields Concrete Wicket Tennis Courts

Categorisation s.36(4)

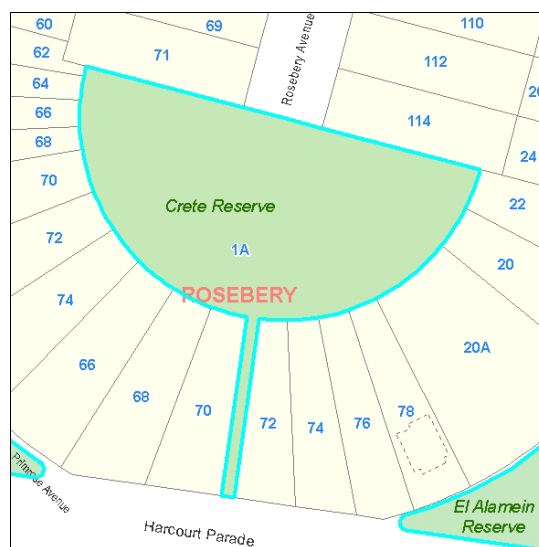
- General Community Natural Area Park Area of Cultural Significance Sportsground

Real Property Description

Lot 750 DP 7534

Supporting Occupations

Locality Map



Janet Beirne Reserve

Code:

280

Site

Code: 280

Name: Janet Beirne Reserve

Suburb: Beaconsfield

Address: Janet Beirne Reserve, 235 Victoria Street, BEACONSFIELD, 2015

Detail

Owner: City Of Sydney

Property Type: Pocket Park

LGA 1993 Classification: Community Land

Total Land Area: 1212 square metres

City of Sydney Interest: Freehold

Condition and Heritage

Condition: 3 - Average

LEP Heritage Items

Available Park Facilities

- Playground Basketball Or Netball Structures Swimming Pool Car Park Turf Wicket
 Skate Ramp Changerooms Other Type Facility Sports Fields Concrete Wicket Tennis Courts

Categorisation s.36(4)

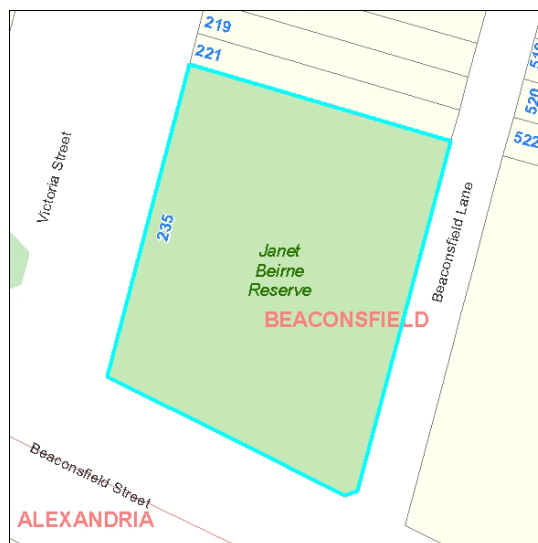
- General Community Natural Area Park Area of Cultural Significance Sportsground

Real Property Description

Lot 1 DP 119892
Lot 100 DP 438321
Lot 1 DP 942365

Supporting Occupations

Locality Map



Jack Haynes Rest Area

Code:

282

Site

Code: 282

Name: Jack Haynes Rest Area

Suburb: Newtown

Address: Jack Haynes Rest Area, 138 Wilson Street, NEWTOWN, 2042

Detail

Owner: City Of Sydney

Property Type: Pocket Park

LGA 1993 Classification: Community Land

Total Land Area: 563 square metres

City of Sydney Interest: Freehold

Condition and Heritage

Condition: 2 - Good

LEP Heritage Items

Available Park Facilities

- Playground Basketball Or Netball Structures Swimming Pool Car Park Turf Wicket
 Skate Ramp Changerooms Other Type Facility Sports Fields Concrete Wicket Tennis Courts

Categorisation s.36(4)

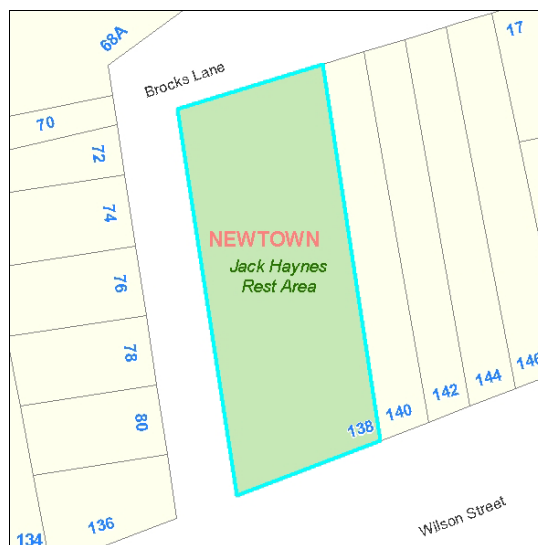
- General Community Natural Area Park Area of Cultural Significance Sportsground

Real Property Description

Lot 1 DP 926305

Supporting Occupations

Locality Map



Wilson St Reserve

Code: **283**

Site

Code: 283
Name: Wilson St Reserve **Suburb:** Newtown
Address: Wilson St Reserve, 238 Wilson Street, NEWTOWN, 2042

Detail

Owner: City Of Sydney **Property Type:** Pocket Park
LGA 1993 Classification: Community Land **Total Land Area:** 97 square metres
City of Sydney Interest: Freehold

Condition and Heritage

Condition: 3 - Average LEP Heritage Items

Available Park Facilities

Playground Basketball Or Netball Structures Swimming Pool Car Park Turf Wicket
 Skate Ramp Changerooms Other Type Facility Sports Fields Concrete Wicket Tennis Courts

Categorisation s.36(4)

General Community Natural Area Park Area of Cultural Significance Sportsground

Real Property Description

Lot 5 DP 718234

Supporting Occupations

Locality Map



Burren Street Reserve 2

Code: **284**

Site

Code: 284
Name: Burren Street Reserve 2 **Suburb:** Erskineville
Address: Burren Street Reserve 2, 86-90 Burren Street, ERSKINEVILLE, 2043

Detail

Owner: City Of Sydney **Property Type:** Pocket Park
LGA 1993 Classification: Community Land **Total Land Area:** 392 square metres
City of Sydney Interest: Freehold

Condition and Heritage

Condition: 1 - Excellent LEP Heritage Items

Available Park Facilities

Playground Basketball Or Netball Structures Swimming Pool Car Park Turf Wicket
 Skate Ramp Changerooms Other Type Facility Sports Fields Concrete Wicket Tennis Courts

Categorisation s.36(4)

General Community Natural Area Park Area of Cultural Significance Sportsground

Real Property Description

Lot 1 DP 772911
Lot 1 DP 772851
Lot 1 DP 772907

Supporting Occupations

Locality Map



Southern Cross Dr Reserve

Code:

285

Site

Code: 285

Name: Southern Cross Dr Reserve

Suburb: Rosebery

Address: Southern Cross Dr Reserve, 6050 Southern Cross Drive, ROSEBERY, 2018

Detail

Owner: City Of Sydney

Property Type: Pocket Park

LGA 1993 Classification: Community Land

Total Land Area: 11357 square metres

City of Sydney Interest: Freehold

Condition and Heritage

Condition: 3 - Average

LEP Heritage Items

Available Park Facilities

- Playground Basketball Or Netball Structures Swimming Pool Car Park Turf Wicket
 Skate Ramp Changerooms Other Type Facility Sports Fields Concrete Wicket Tennis Courts

Categorisation s.36(4)

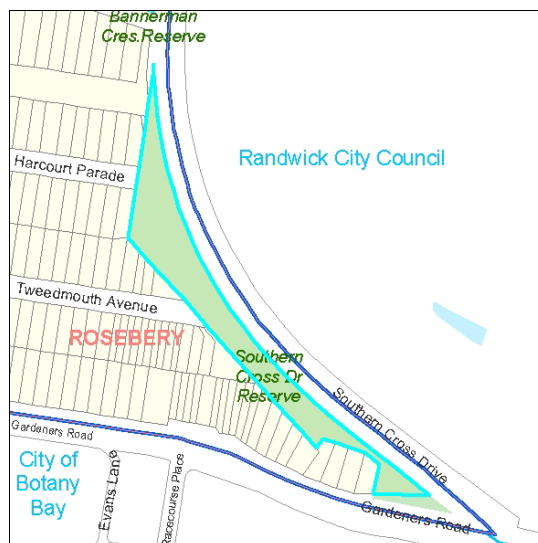
- General Community Natural Area Park Area of Cultural Significance Sportsground

Real Property Description

Lot 24 DP 248025
Lot 3 DP 240490

Supporting Occupations

Locality Map



Solander Park

Code:

287

Site

Code: 287

Name: Solander Park

Suburb: Erskineville

Address: Solander Park, 38 Park Street, ERSKINEVILLE, 2043

Detail

Owner: City Of Sydney

Property Type: Pocket Park

LGA 1993 Classification: Multiple

Total Land Area: 3338 square metres

City of Sydney Interest: Freehold

Condition and Heritage

Condition: 2 - Good

LEP Heritage Items

Available Park Facilities

- Playground Basketball Or Netball Structures Swimming Pool Car Park Turf Wicket
 Skate Ramp Changerooms Other Type Facility Sports Fields Concrete Wicket Tennis Courts

Categorisation s.36(4)

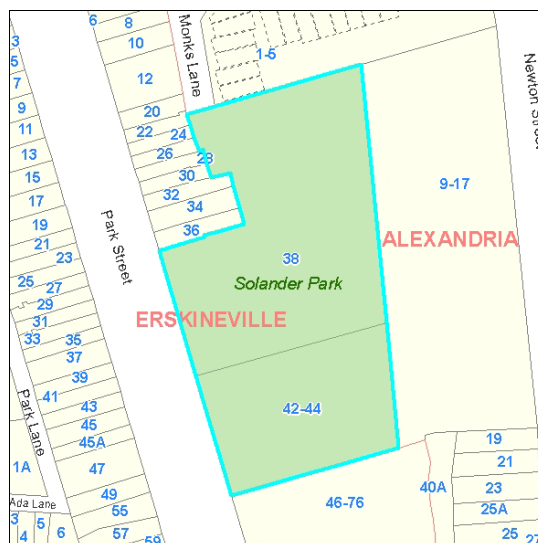
- General Community Natural Area Park Area of Cultural Significance Sportsground

Real Property Description

Lot 2 DP 565571
Lot 1 DP 857840

Supporting Occupations

Locality Map



Eddie Ward Park

Code: **288**

Site

Code: 288

Name: Eddie Ward Park

Suburb: Surry Hills

Address: Eddie Ward Park, 45 Marlborough Street, SURRY HILLS, 2010

Detail

Owner: City Of Sydney

Property Type: Neighbourhood Park

LGA 1993 Classification: Community Land

Total Land Area: 8752 square metres

City of Sydney Interest: Freehold

Condition and Heritage

Condition: 1 - Excellent

LEP Heritage Items

No of Buildings: 1

Available Park Facilities

- Playground Basketball Or Netball Structures Swimming Pool Car Park Turf Wicket
 Skate Ramp Changerooms Other Type Facility Sports Fields Concrete Wicket Tennis Courts

Categorisation s.36(4)

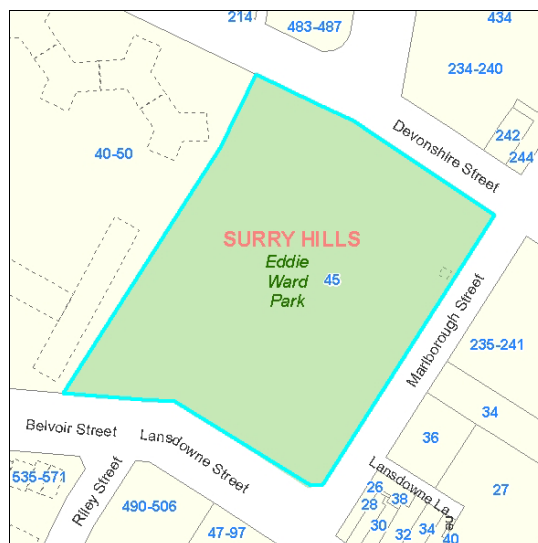
- General Community Natural Area Park Area of Cultural Significance Sportsground

Real Property Description

Lot 1 DP 737434

Supporting Occupations

Locality Map



Gibbons Street Reserve

Code: **292**

Site

Code: 292
Name: Gibbons Street Reserve **Suburb:** Redfern
Address: Gibbons Street Reserve, 1B and 1C Gibbons Street, REDFERN, 2016

Detail

Owner: Multiple **Property Type:** Pocket Park
LGA 1993 Classification: Multiple **Total Land Area:** 4625 square metres
City of Sydney Interest: Multiple

Condition and Heritage

Condition: 3 - Average LEP Heritage Items

Available Park Facilities

Playground Basketball Or Netball Structures Swimming Pool Car Park Turf Wicket
 Skate Ramp Changerooms Other Type Facility Sports Fields Concrete Wicket Tennis Courts

Categorisation s.36(4)

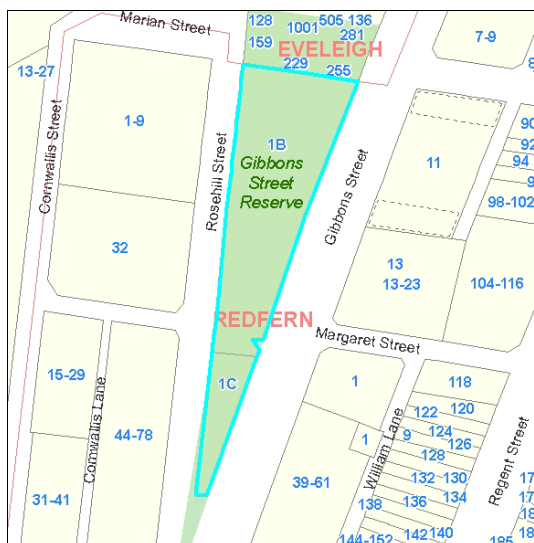
General Community Natural Area Park Area of Cultural Significance Sportsground

Real Property Description

Lots 2 Sec 7 DP4209
Lots 3 Sec 7 DP4209
Lots 4 Sec 7 DP4209
Lots 5 Sec 7 DP4209
Lots 6 Sec 7 DP4209
Lots 7 Sec 7 DP4209
Lots 8 Sec 7 DP4209
Lots 9 Sec 7 DP4209
Lots 10 Sec 7 DP4209
Lot 1 DP 776019
Lots 1 Sec 7 DP4209
Lots 4-6 DP264605
Lot 1 DP431984

Supporting Occupations

Locality Map



Ellen Lawson Rest Area

Code: **293**

Site

Code: 293
Name: Ellen Lawson Rest Area **Suburb:** Erskineville
Address: Ellen Lawson Rest Area, 116-126 Erskineville Road, ERSKINEVILLE, 2043

Detail

Owner: Multiple **Property Type:** Pocket Park
LGA 1993 Classification: Multiple **Total Land Area:** 500 square metres
City of Sydney Interest: Multiple

Condition and Heritage

Condition: 2 - Good LEP Heritage Items

Available Park Facilities

- Playground Basketball Or Netball Structures Swimming Pool Car Park Turf Wicket
 Skate Ramp Changerooms Other Type Facility Sports Fields Concrete Wicket Tennis Courts

Categorisation s.36(4)

- General Community Natural Area Park Area of Cultural Significance Sportsground

Real Property Description

Lot 1 DP 731273
Lot 2 DP 731273

Supporting Occupations

Locality Map



Wimbo Reserve

Code: **299**

Site

Code: 299
Name: Wimbo Reserve **Suburb:** Surry Hills
Address: Wimbo Reserve, 560-576 Bourke Street, SURRY HILLS, 2010

Detail

Owner: City Of Sydney **Property Type:** Pocket Park
LGA 1993 Classification: Community Land **Total Land Area:** 1486 square metres
City of Sydney Interest: Freehold

Condition and Heritage

Condition: 3 - Average LEP Heritage Items

Available Park Facilities

Playground Basketball Or Netball Structures Swimming Pool Car Park Turf Wicket
 Skate Ramp Changerooms Other Type Facility Sports Fields Concrete Wicket Tennis Courts

Categorisation s.36(4)

General Community Natural Area Park Area of Cultural Significance Sportsground

Real Property Description

Lot 5 DP 456577
Lot 2 DP 456577
Lot 8 DP 456577
Lot 7 DP 456577
Lot 1 DP 79649
Lot 3 DP 456577
Lot 4 DP 456577
Lot 6 DP 456577
Lot 1 DP 456577

Supporting Occupations

Locality Map

